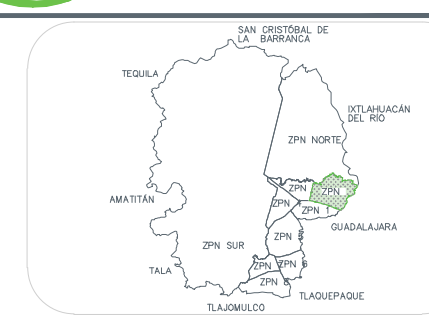
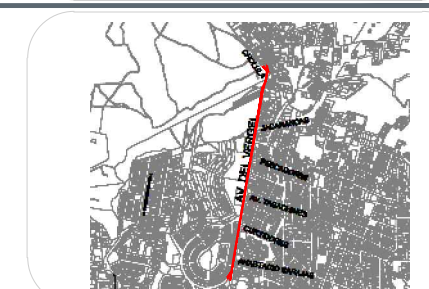


Macrolocalización:

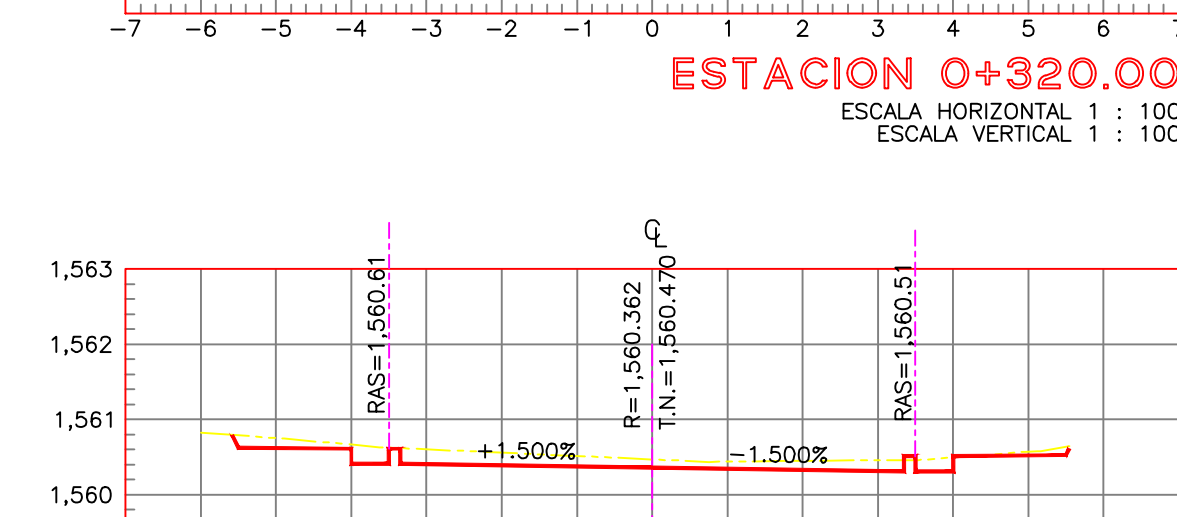
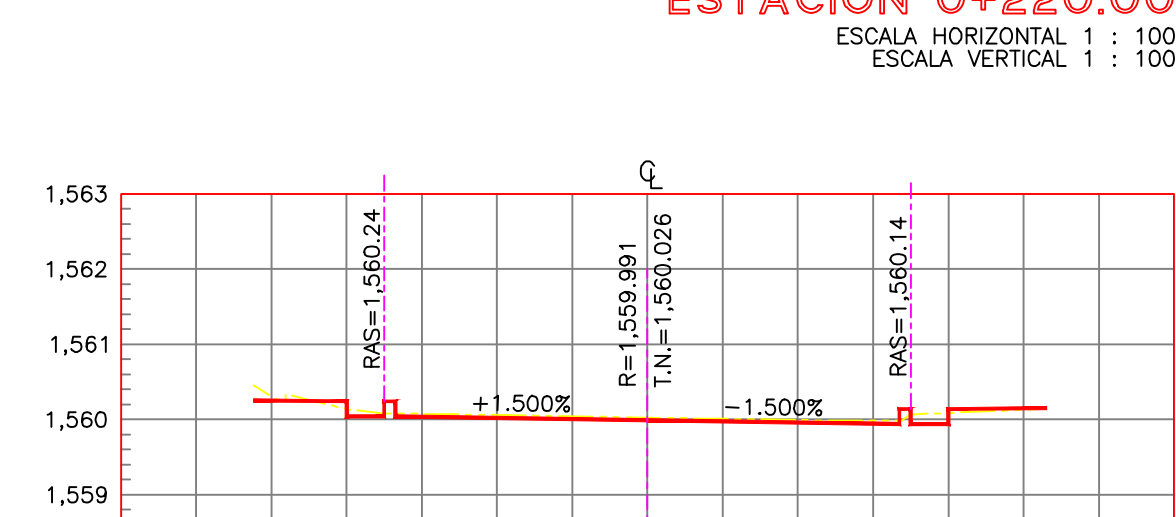
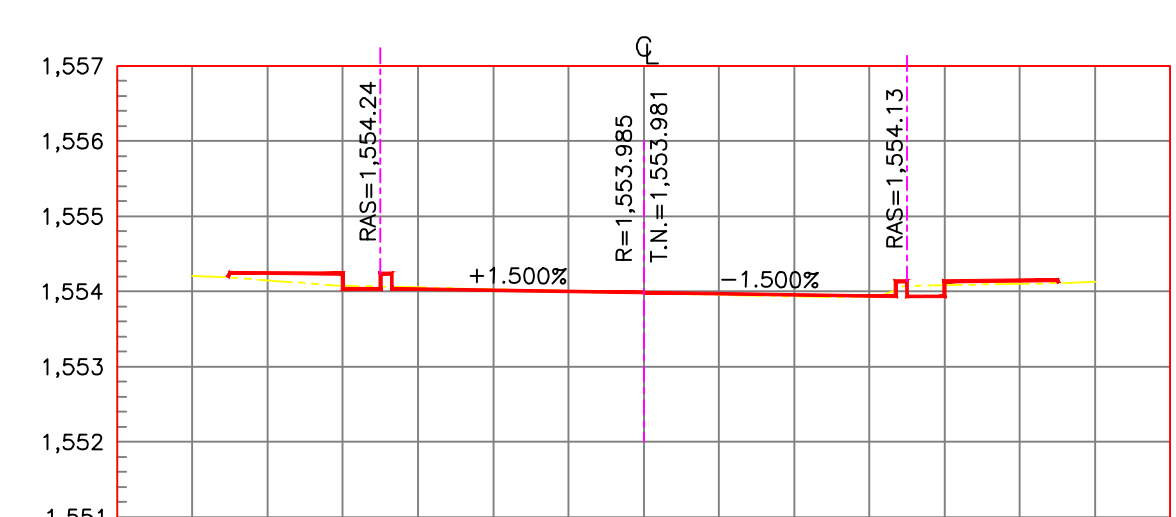
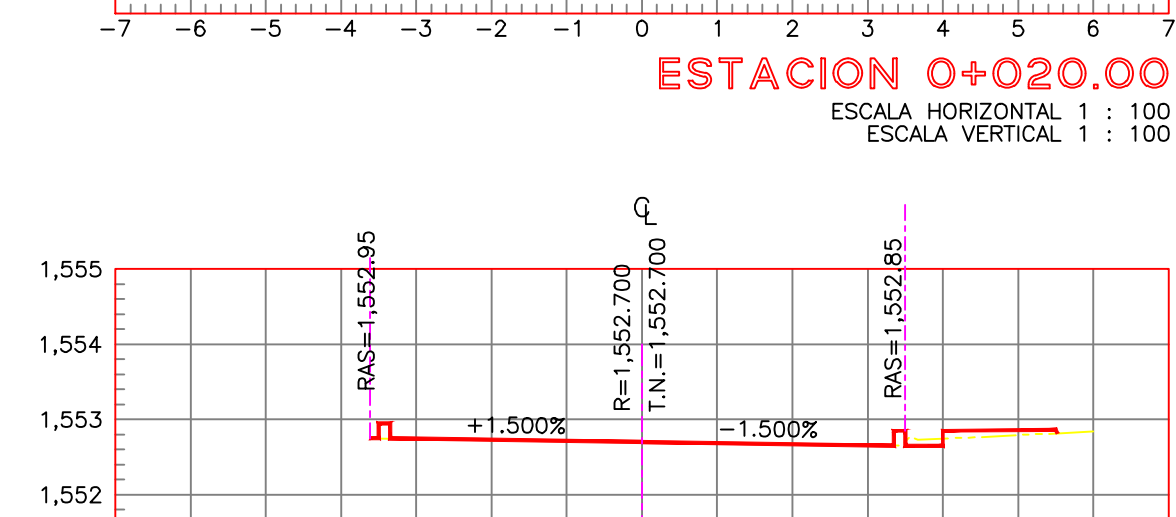
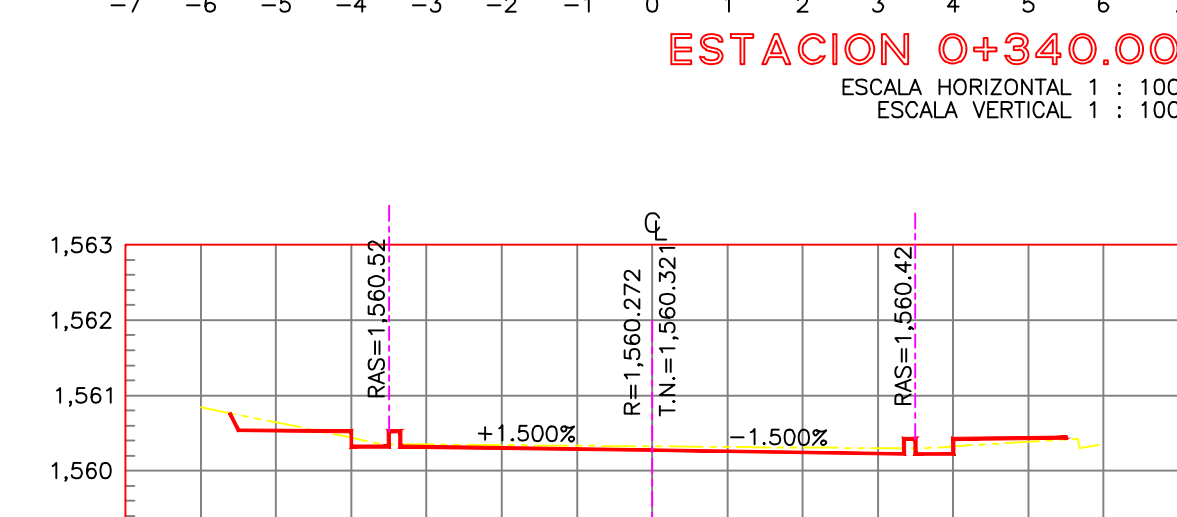
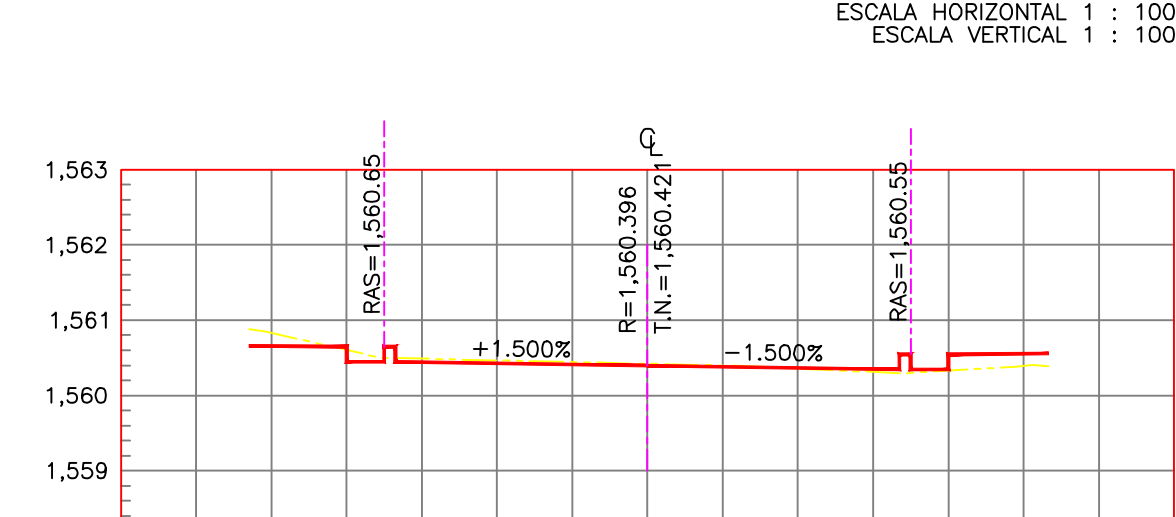
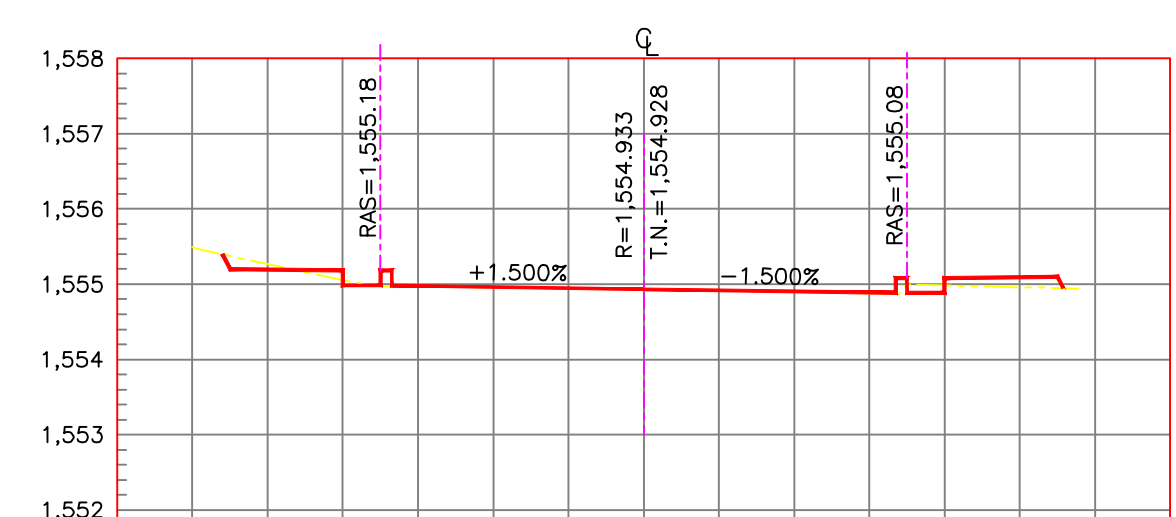
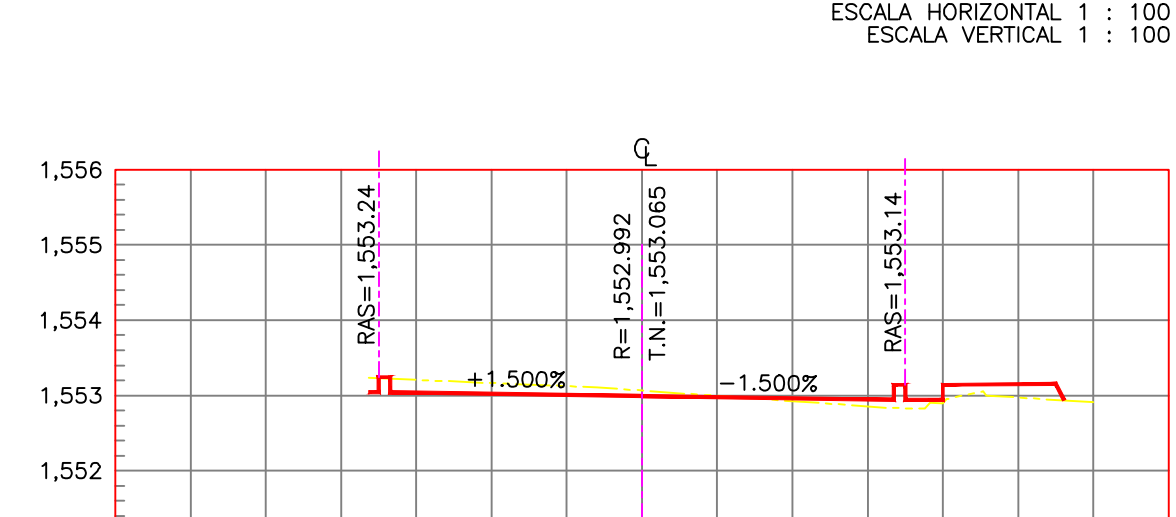
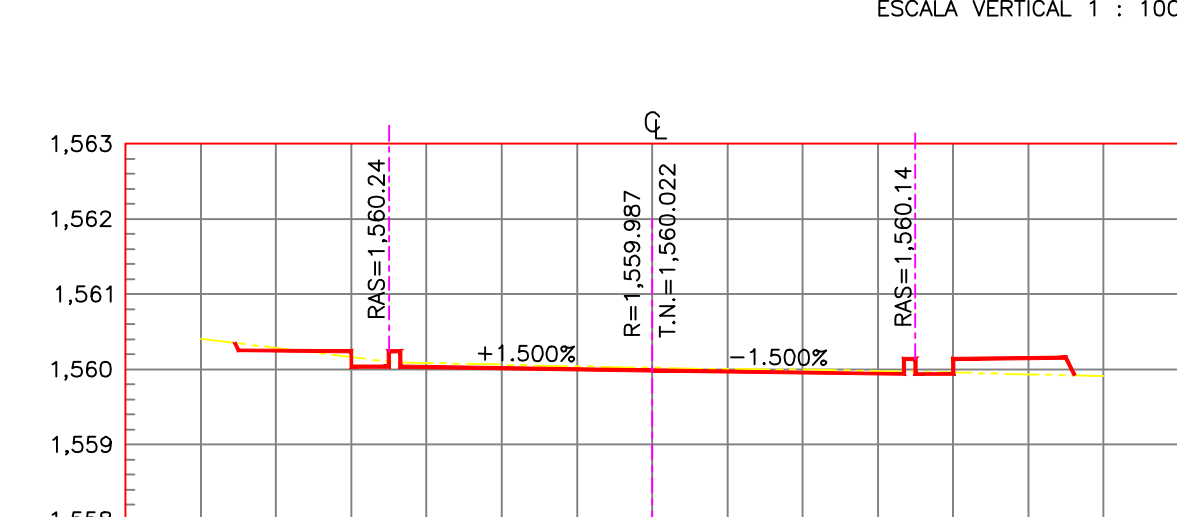
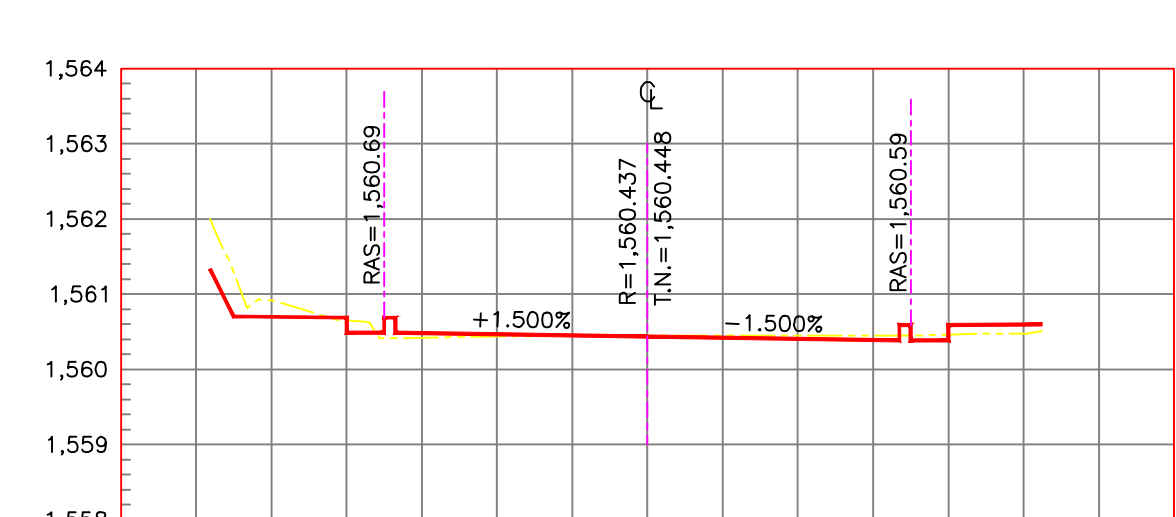
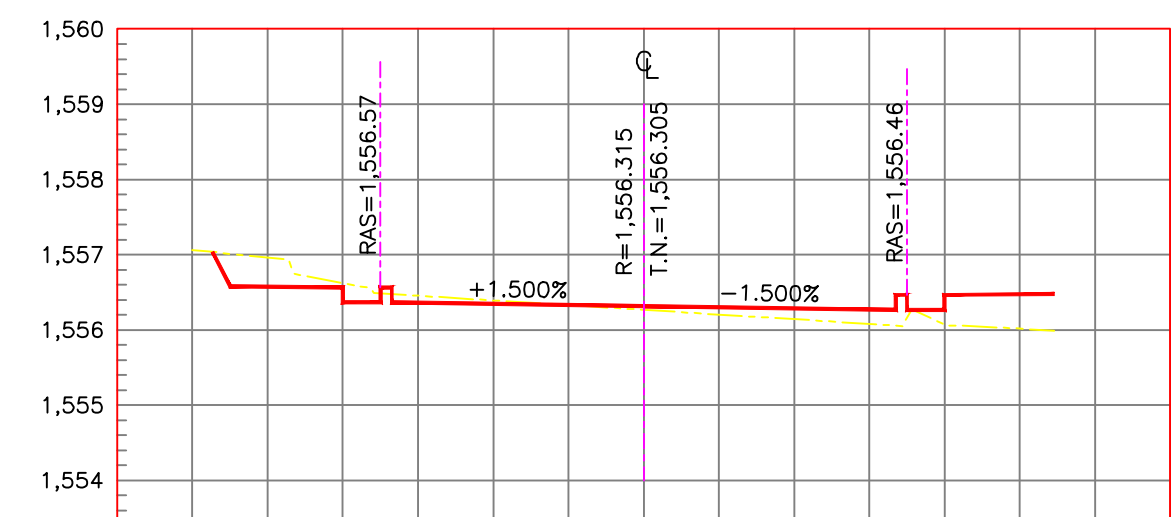
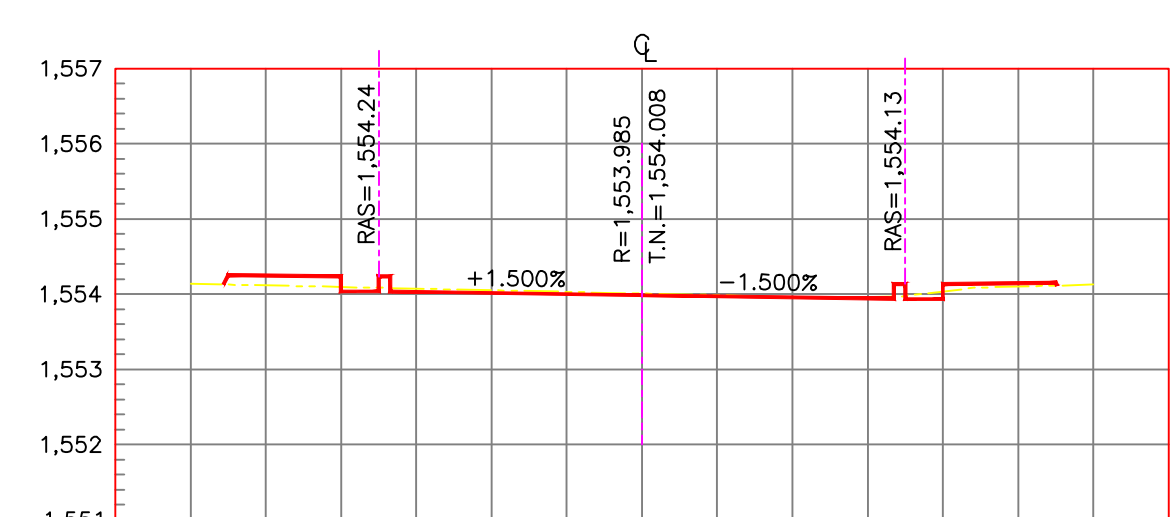
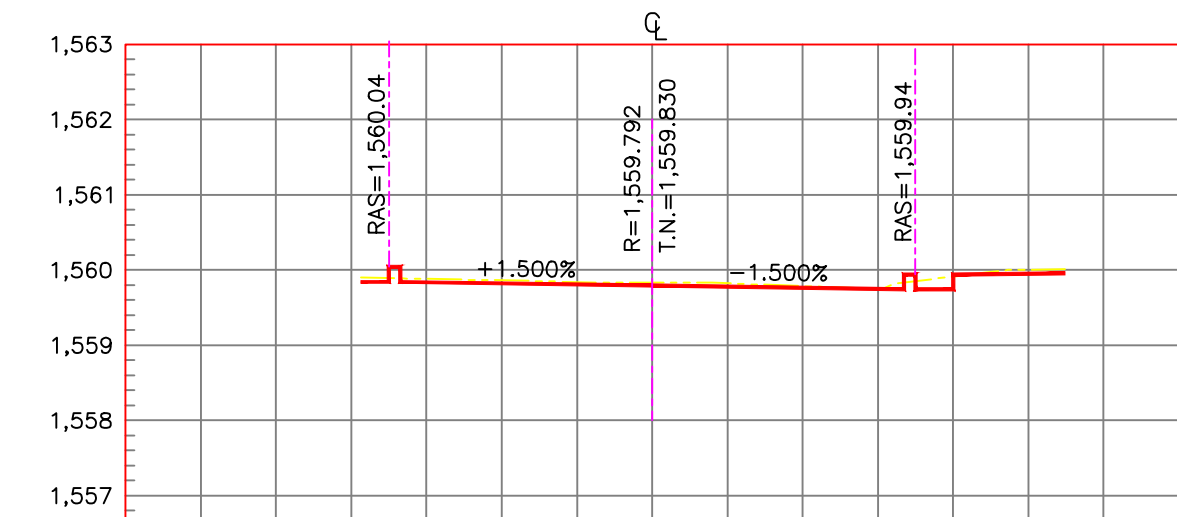
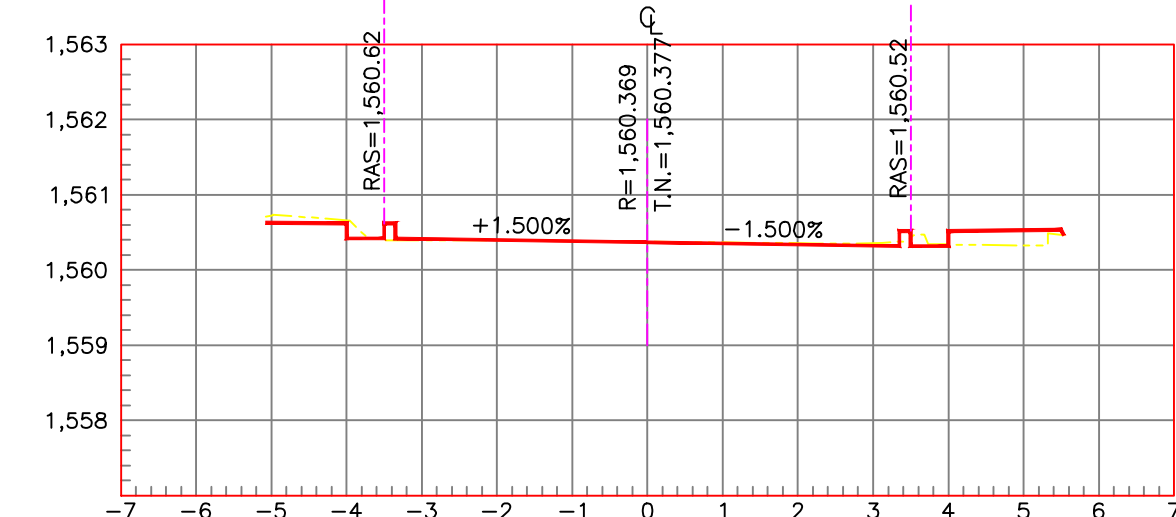
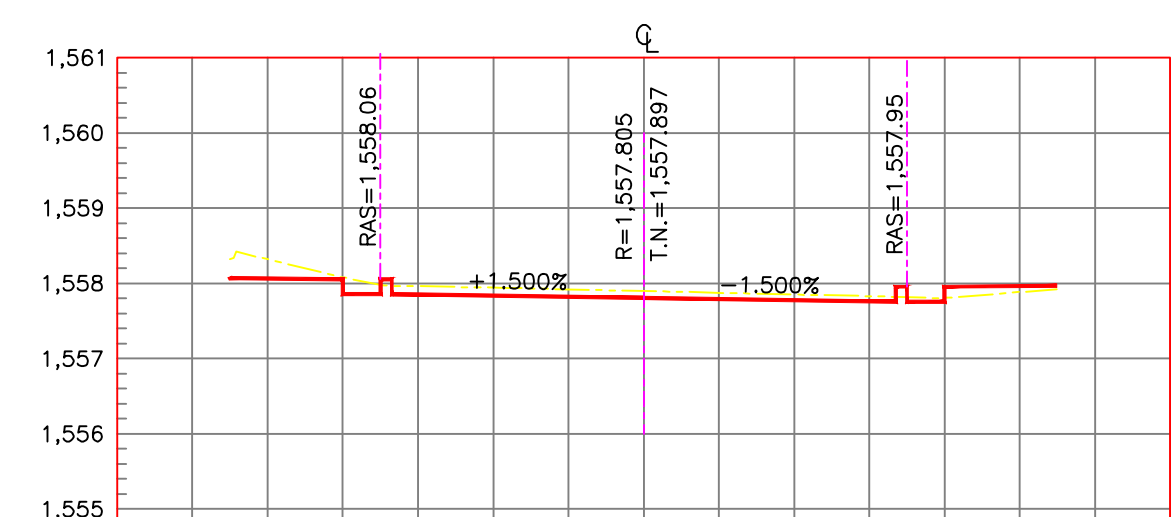
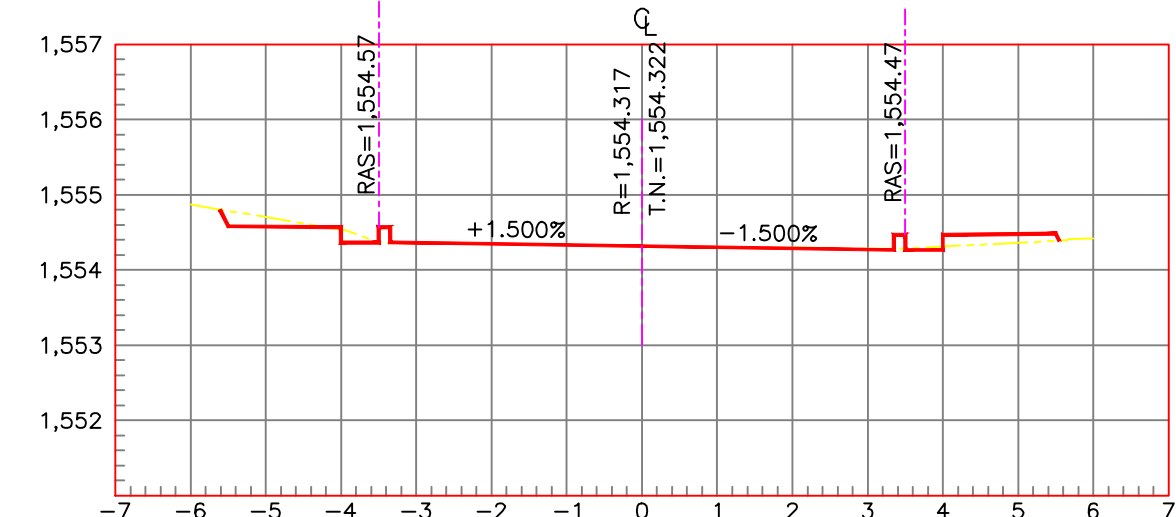
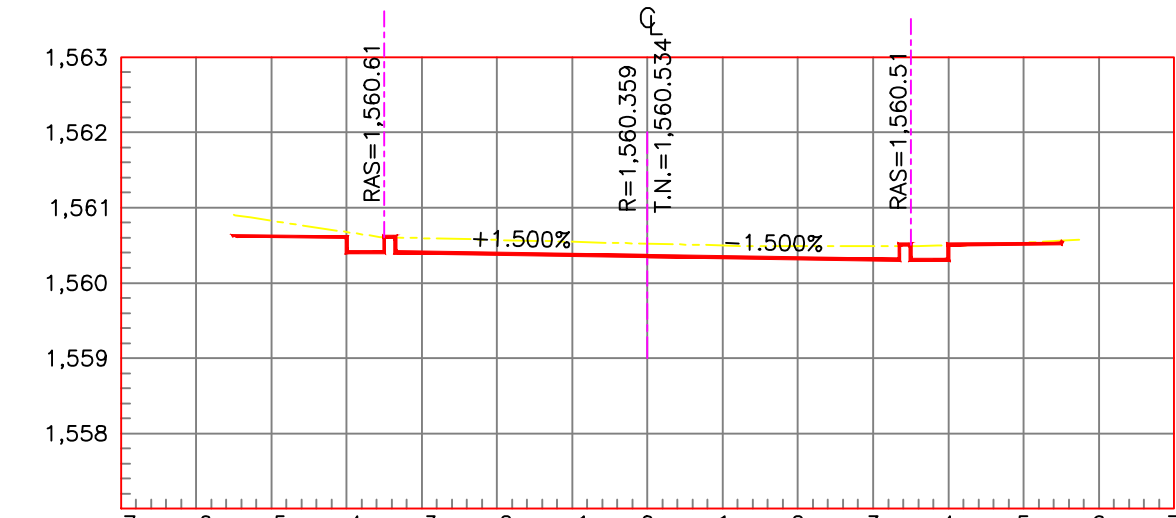
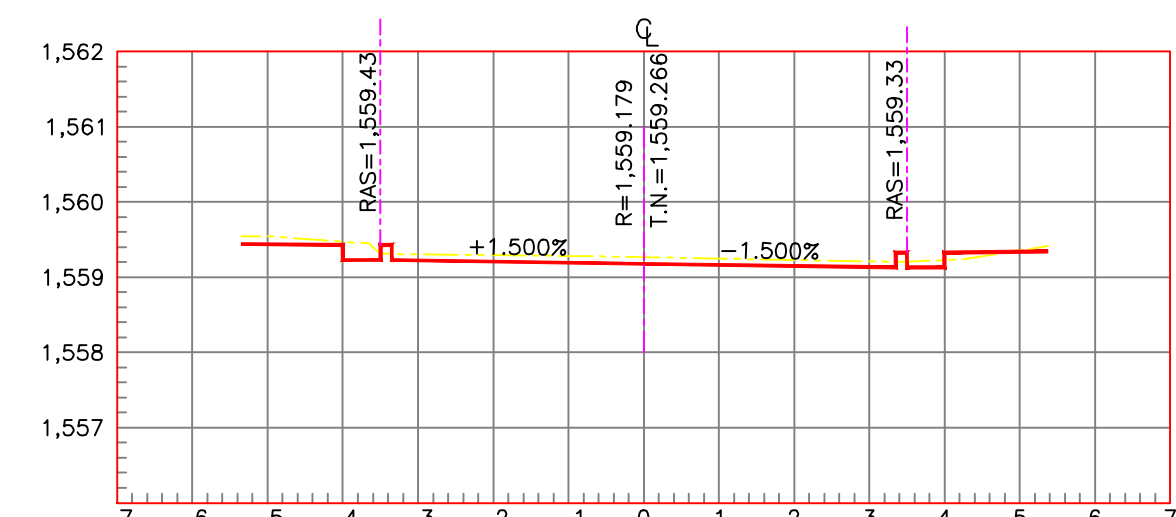
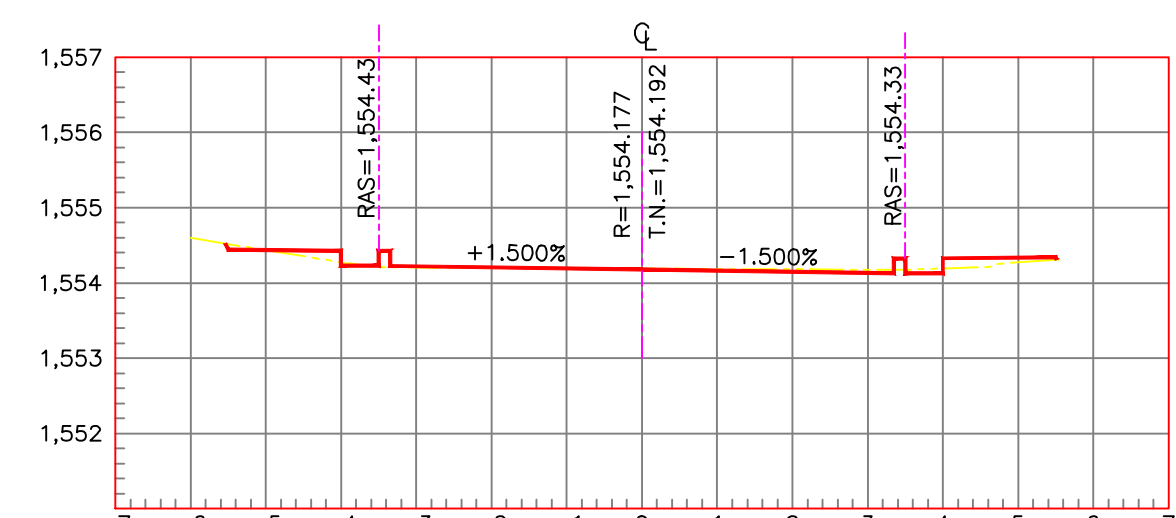


Microlocalización:



Alcances generales:

Simbología



Nombre del proyecto:
 Modernización a la Red de Vía Urbana, Zona Norte A, Incluye: pavimentación, alcantarillado sanitario, agua potable, banquetas, cruces peatonales, accesibilidad universal, señalética horizontal - vertical y obras complementarias, Municipio de Zapopan, Jalisco

Contenido del plano:

Planta general, perfil y secciones.
 No. Contrato:
 DOPI-MUN-RM-PAV-LP-133-2022
 Director de Obras Públicas e Infraestructura:
 Ing. Ismael Jáuregui Castañeda
 Jefe de la Unidad de Estudios y Proyectos:
 Arq. Edwin Aguilar Escatet

Jefe de área:
 Inar. Norberto Esaú Romero Joya
 Responsable del proyecto:
 Arq. Angel Fernando Torres Mendoza

Ubicación:
 Col. Vistas del Centinela, Zapopan, Jalisco.

Fecha: agosto 22
 Escala: Indicada
 Acotaciones: Metros
 Clave: SECC-01