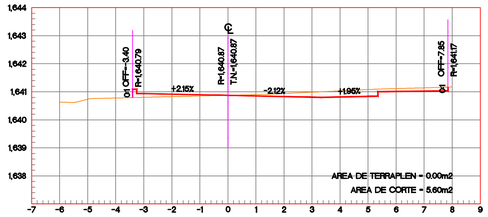

ESTACION 1+800.00
ESCALA HORIZONTAL 1 : 100
ESCALA VERTICAL 1 : 100

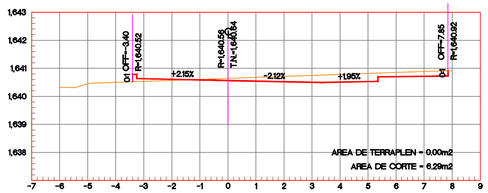

ESTACION 1+780.00
ESCALA HORIZONTAL 1 : 100
ESCALA VERTICAL 1 : 100

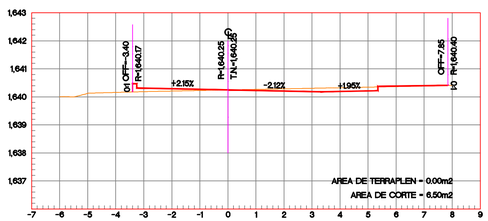

ESTACION 1+760.00
ESCALA HORIZONTAL 1 : 100
ESCALA VERTICAL 1 : 100

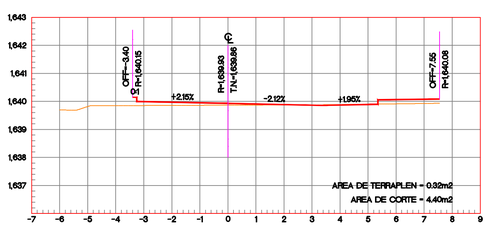

ESTACION 1+740.00
ESCALA HORIZONTAL 1 : 100
ESCALA VERTICAL 1 : 100

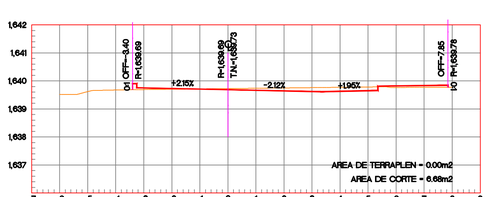

ESTACION 1+726.95
ESCALA HORIZONTAL 1 : 100
ESCALA VERTICAL 1 : 100

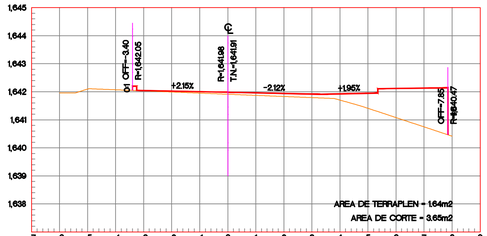

ESTACION 1+880.00
ESCALA HORIZONTAL 1 : 100
ESCALA VERTICAL 1 : 100

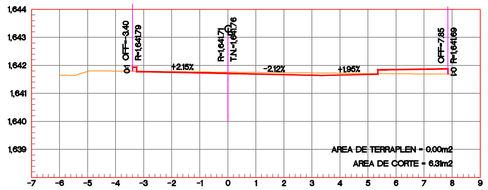

ESTACION 1+860.00
ESCALA HORIZONTAL 1 : 100
ESCALA VERTICAL 1 : 100

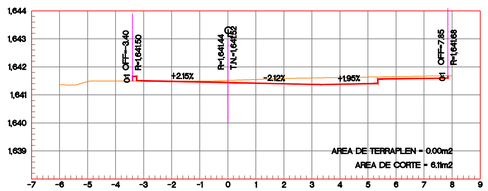

ESTACION 1+840.00
ESCALA HORIZONTAL 1 : 100
ESCALA VERTICAL 1 : 100

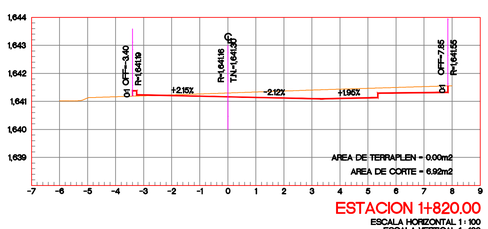

ESTACION 1+820.00
ESCALA HORIZONTAL 1 : 100
ESCALA VERTICAL 1 : 100

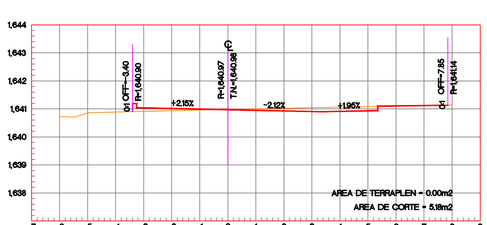

ESTACION 1+806.59
ESCALA HORIZONTAL 1 : 100
ESCALA VERTICAL 1 : 100

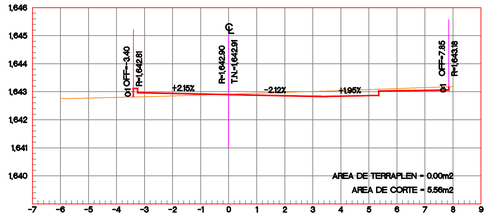

ESTACION 1+952.57
ESCALA HORIZONTAL 1 : 100
ESCALA VERTICAL 1 : 100

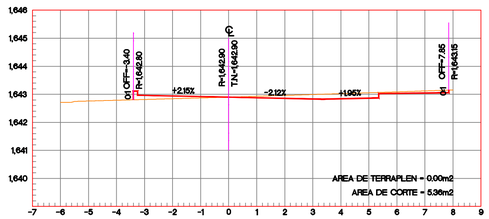

ESTACION 1+947.30
ESCALA HORIZONTAL 1 : 100
ESCALA VERTICAL 1 : 100

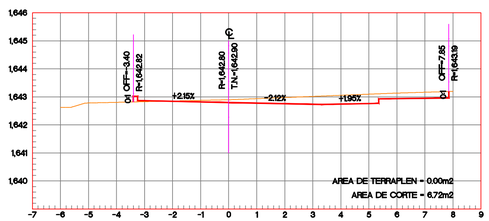

ESTACION 1+940.00
ESCALA HORIZONTAL 1 : 100
ESCALA VERTICAL 1 : 100

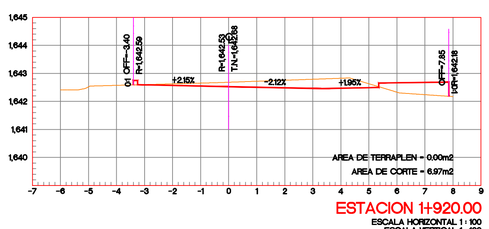

ESTACION 1+920.00
ESCALA HORIZONTAL 1 : 100
ESCALA VERTICAL 1 : 100

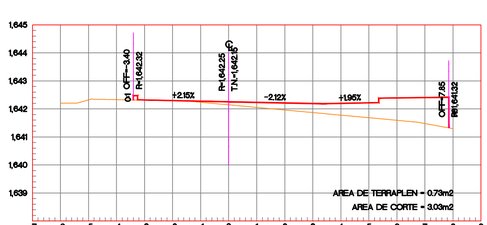

ESTACION 1+900.00
ESCALA HORIZONTAL 1 : 100
ESCALA VERTICAL 1 : 100

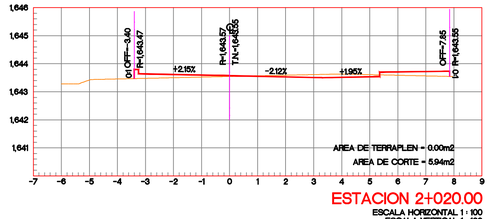

ESTACION 2+020.00
ESCALA HORIZONTAL 1 : 100
ESCALA VERTICAL 1 : 100

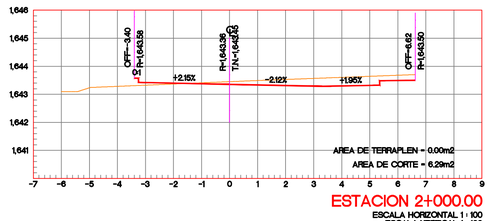

ESTACION 2+000.00
ESCALA HORIZONTAL 1 : 100
ESCALA VERTICAL 1 : 100

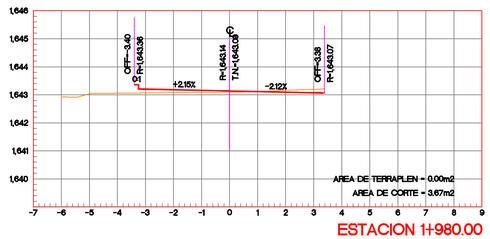

ESTACION 1+980.00
ESCALA HORIZONTAL 1 : 100
ESCALA VERTICAL 1 : 100

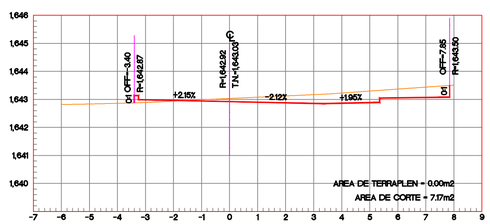

ESTACION 1+960.00
ESCALA HORIZONTAL 1 : 100
ESCALA VERTICAL 1 : 100

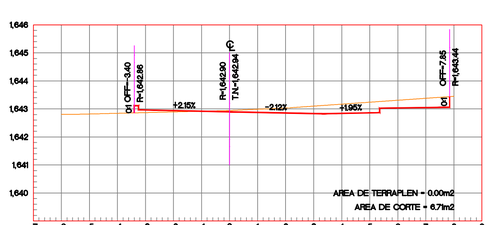

ESTACION 1+957.97
ESCALA HORIZONTAL 1 : 100
ESCALA VERTICAL 1 : 100

Gobierno de Zapopan

Ciudad de las niñas y niños

Obras Públicas e Infraestructura
Gestión Integral de la Ciudad

Macrolocalización:

Microlocalización:

Alcances generales:

Simbología

- Derecho de vía 20 + 20 = 40 mts
- Limite de intervención
- Ejes a intervenir
- Polígono existente
- 1,632.08 Rasante
- Cota trazo
- P164 Punto de cuadro de construcción
- C1 Indica curva vertical - horizontal
- 0+000.00 Cadenamiento @ 20 m
- Eje geométrico
- Limite de predio
- 1.30 mts Mínimo — Banqueta
- 0.50 mts — Cenefa
- 0.25 mts / Relleno / Patrón guarnición — 0.45 mts — Guarnición

Nombre del proyecto:
Pavimentación con concreto hidráulico de las laterales de prolongación Mariano Otero, incluye: alcantarillado sanitario, agua potable, banquetas, cruces peatonales, accesibilidad universal, ciclovía, señalética horizontal - vertical y obras complementarias, Municipio de Zapopan, Jalisco

Contenido del plano:
Secciones

No. Contrato:
DOPI-MUN-RM-PAV-LP-128-2022

Director de Obras Públicas e Infraestructura:
Ing. Ismael Jáuregui Castañeda

Jefe de la Unidad de Estudios y Proyectos:
Arq. Edwin Aguiar Escatel

Jefe de área:
Inar. Norberto Esaú Romero Joya

Responsable del proyecto:

Ubicación:
Col. Mariano Otero , Zapopan, Jalisco

Fecha: septiembre 22
Escala: Indicada
Acotaciones: Metros
Clave: GEO NTE-08

c:\obras publicas zpn\2019\5 mayo 2019\mariano otero (laterales)\0 tramo 2 2022\mariano otero geo tramo 2