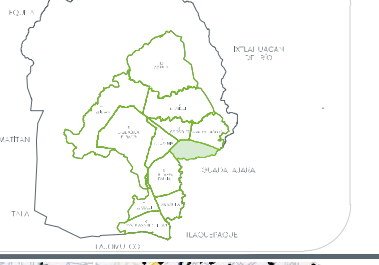


Macrolocalización:



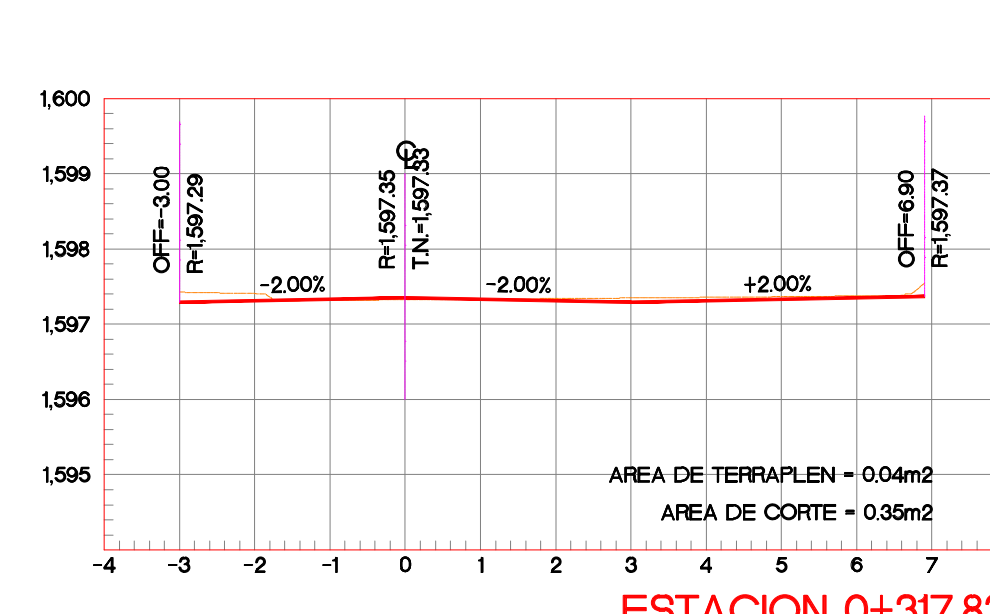
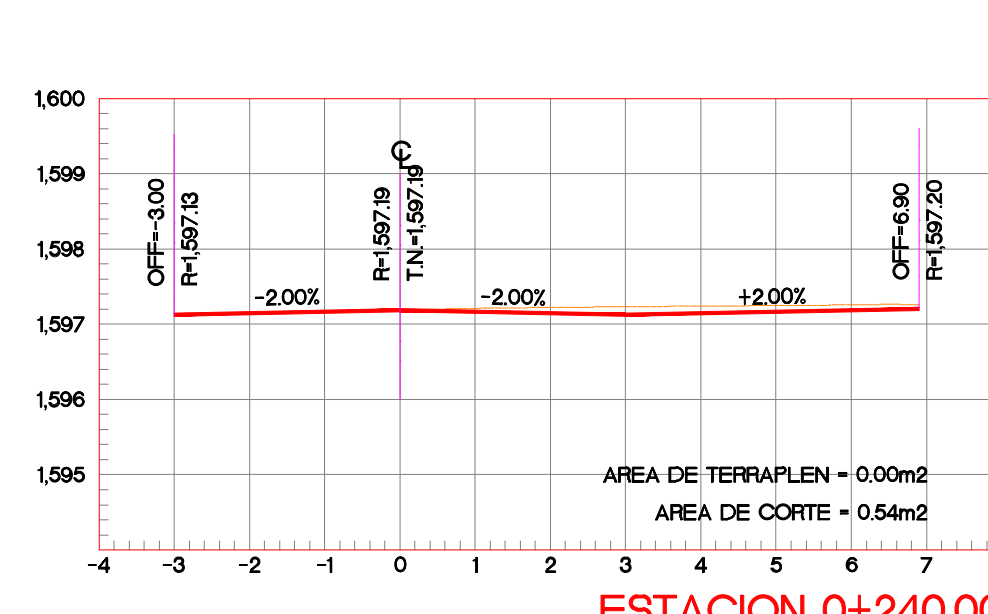
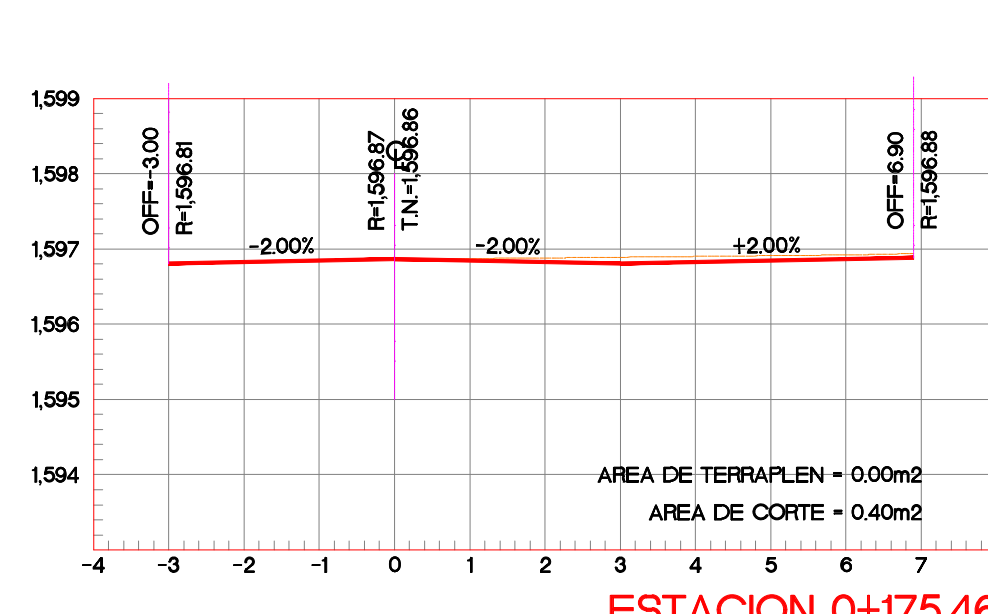
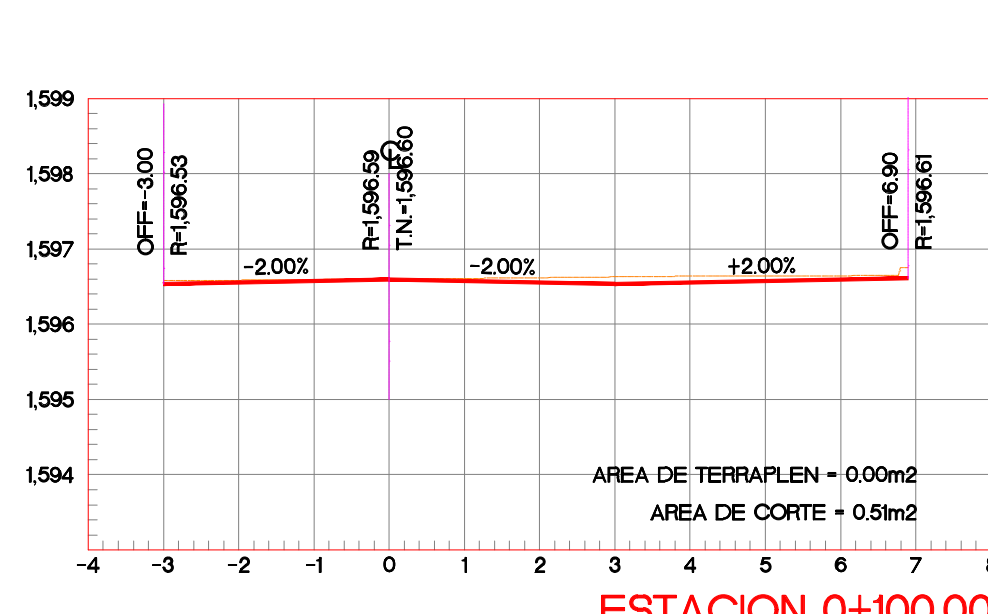
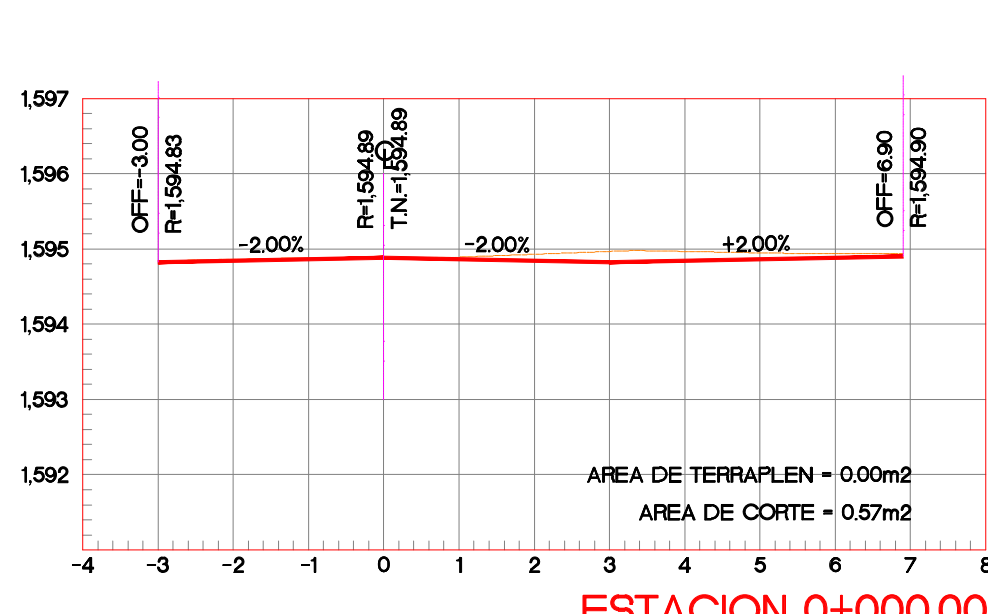
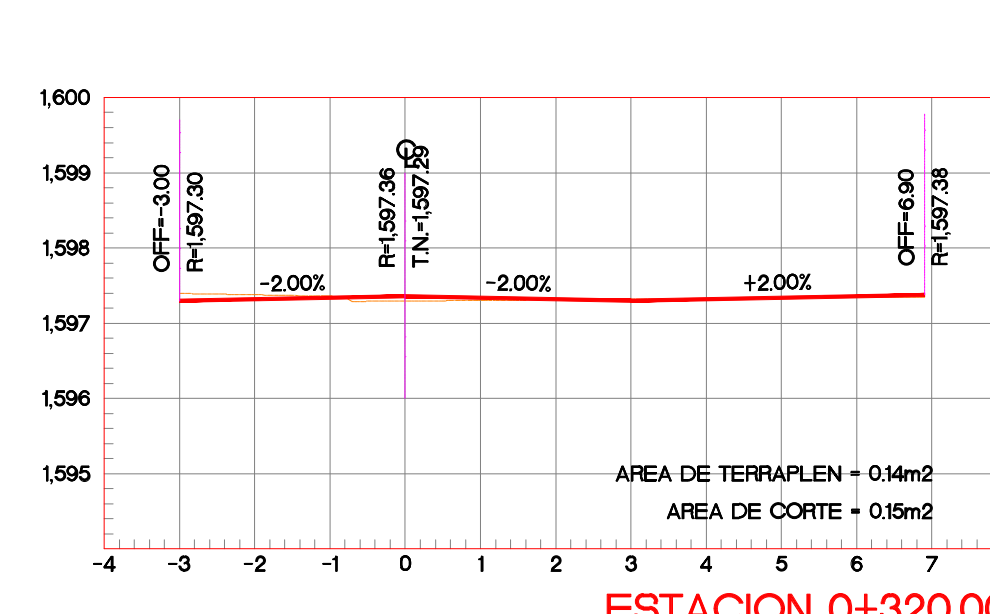
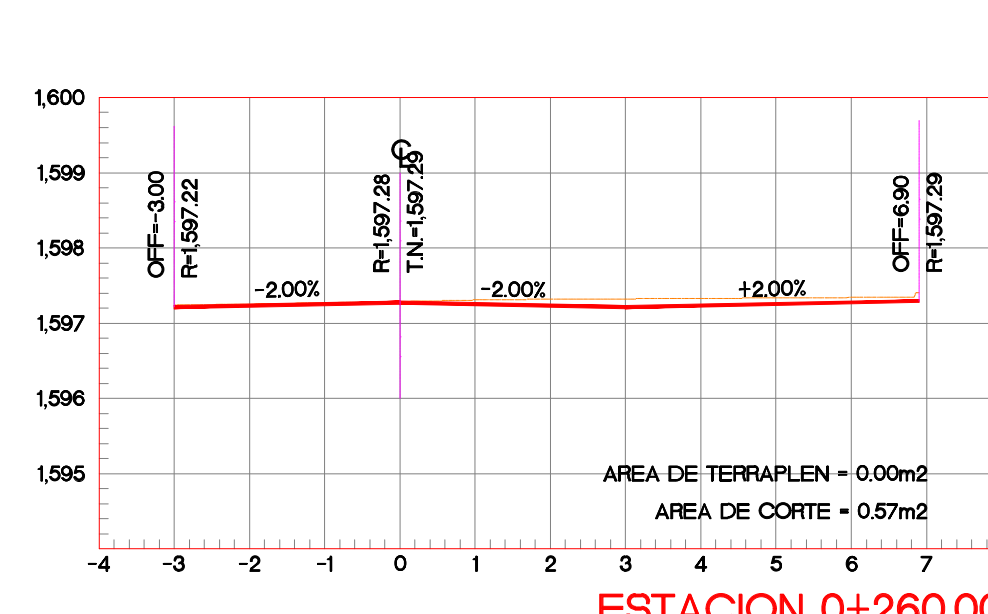
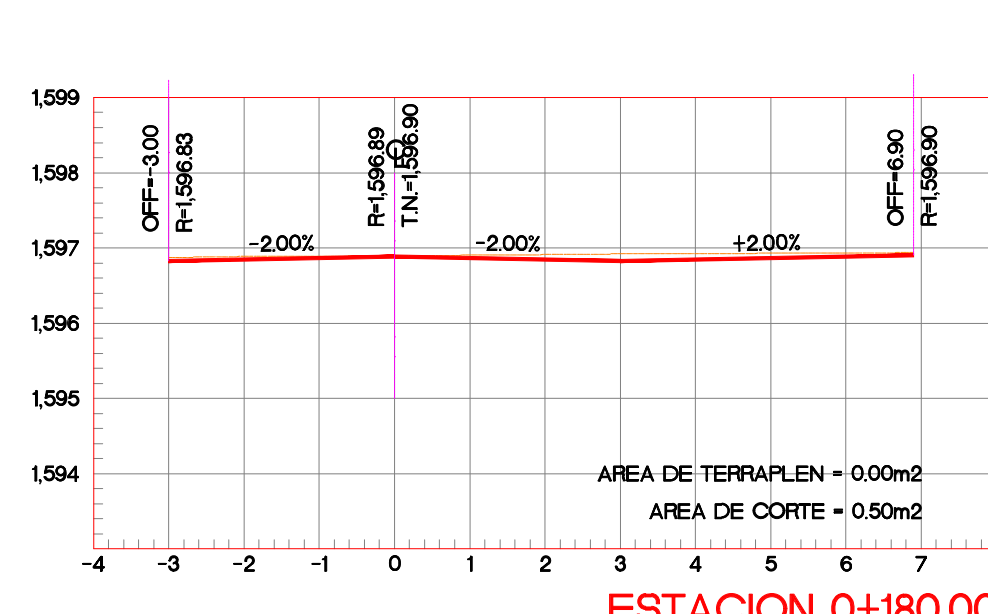
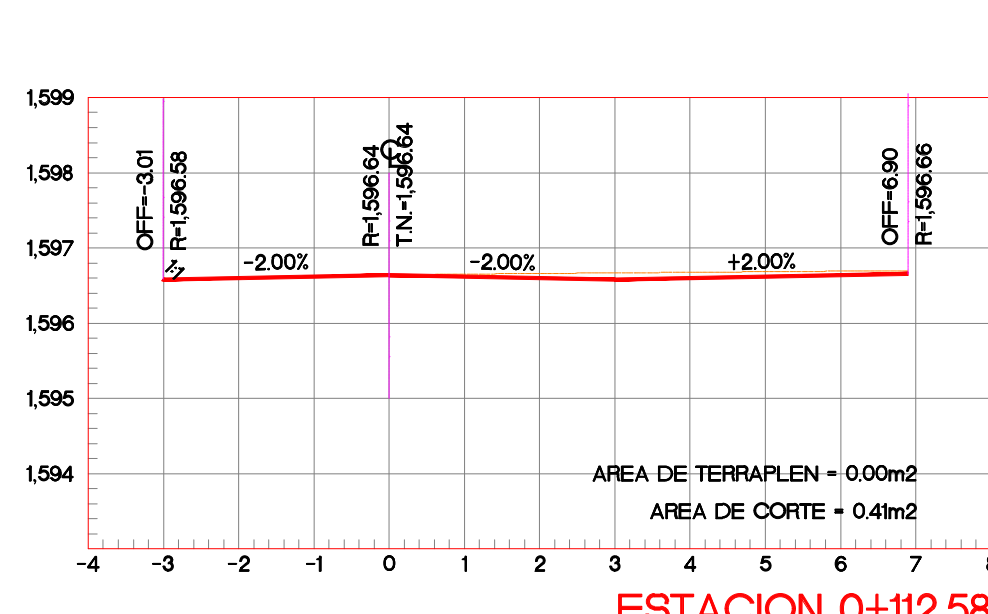
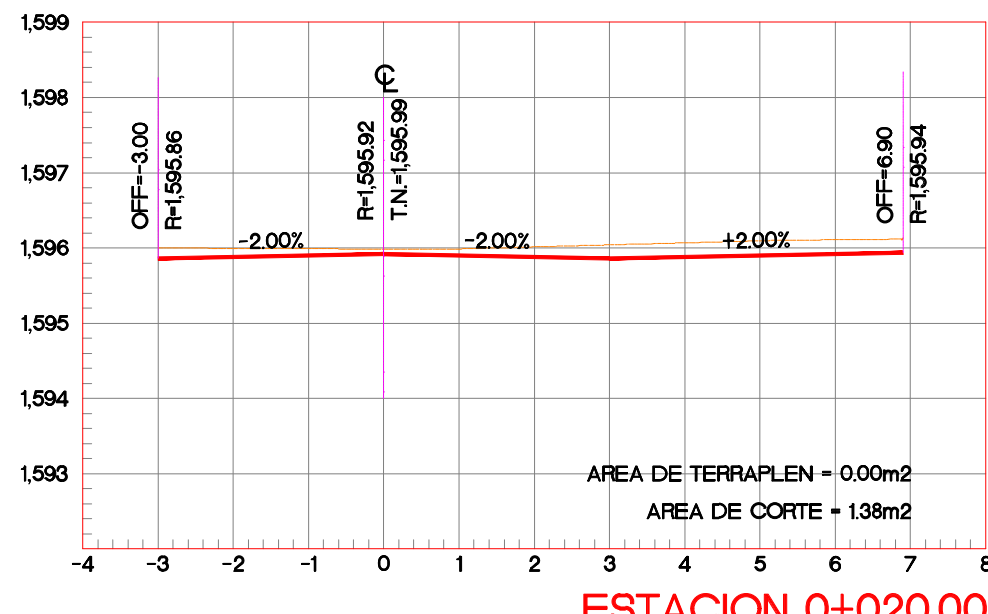
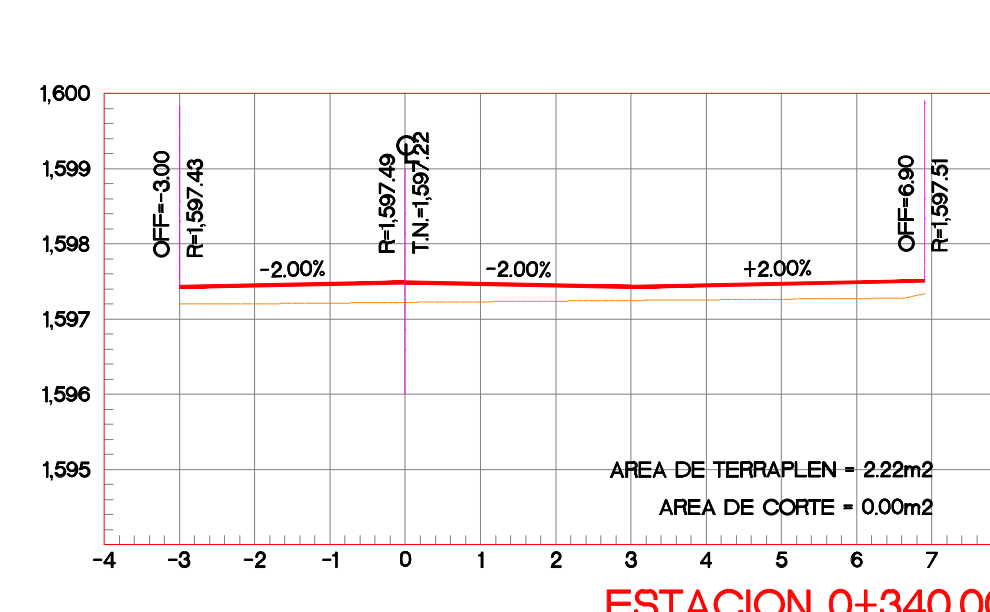
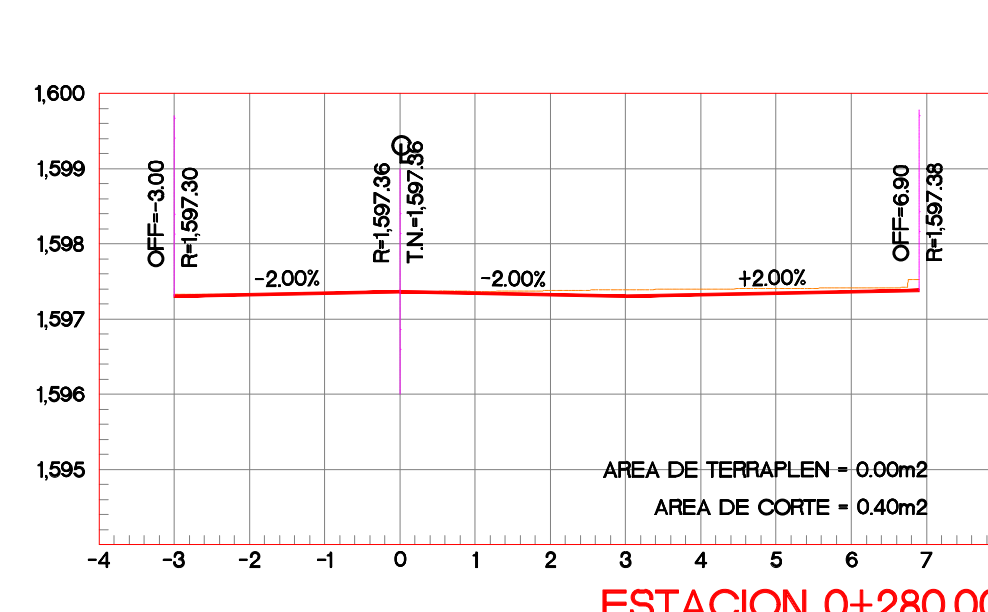
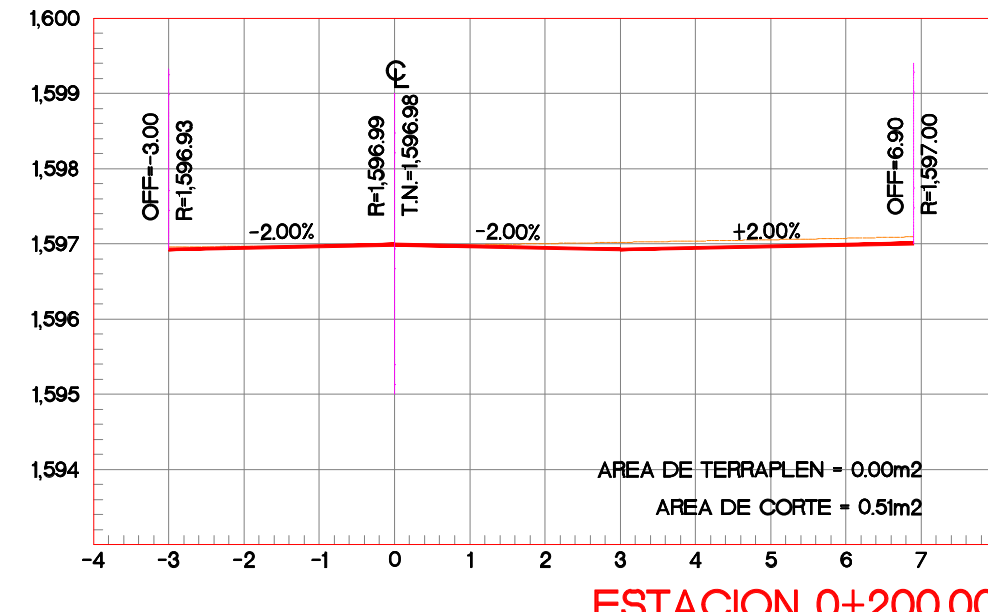
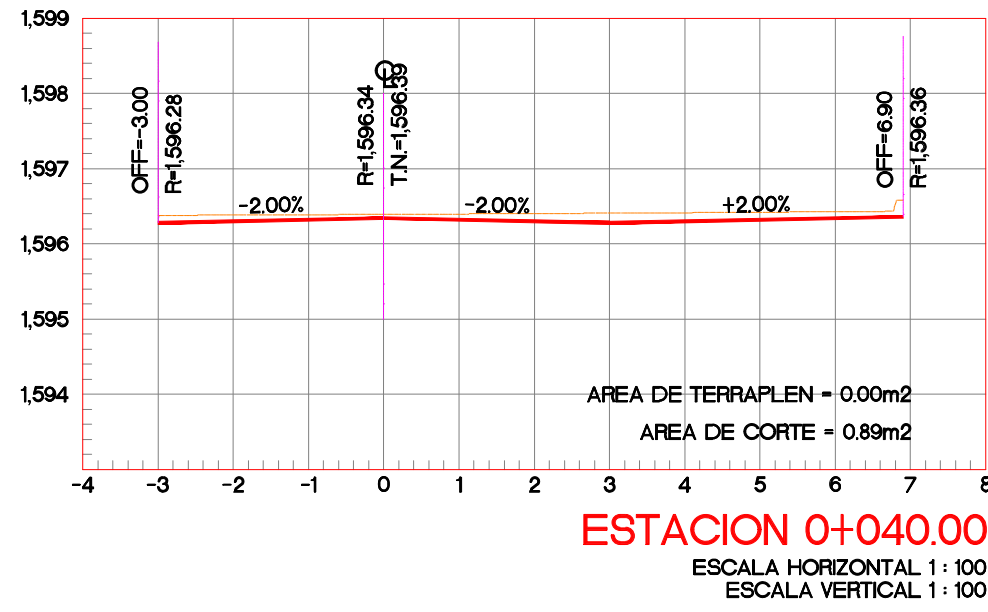
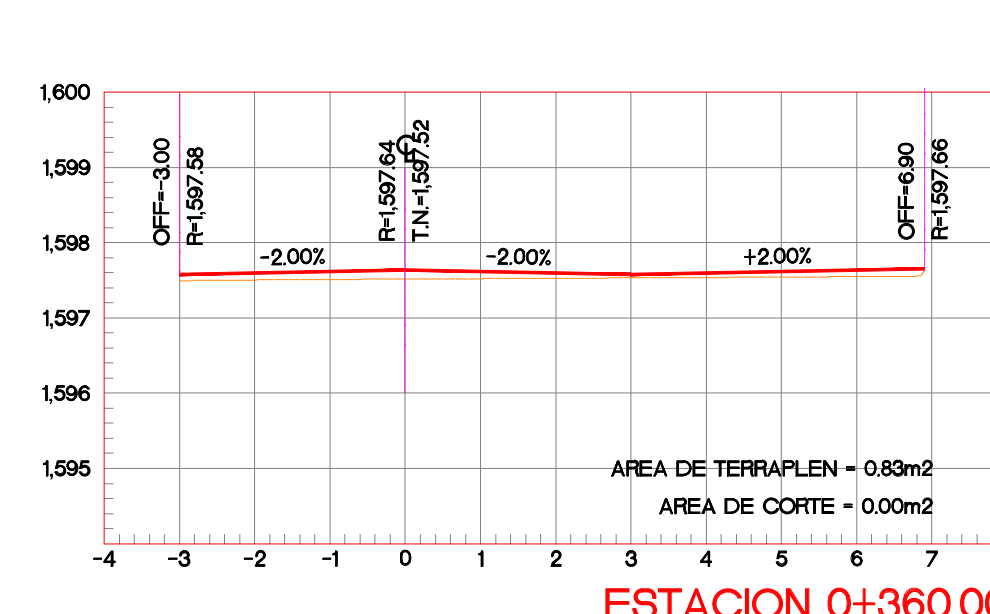
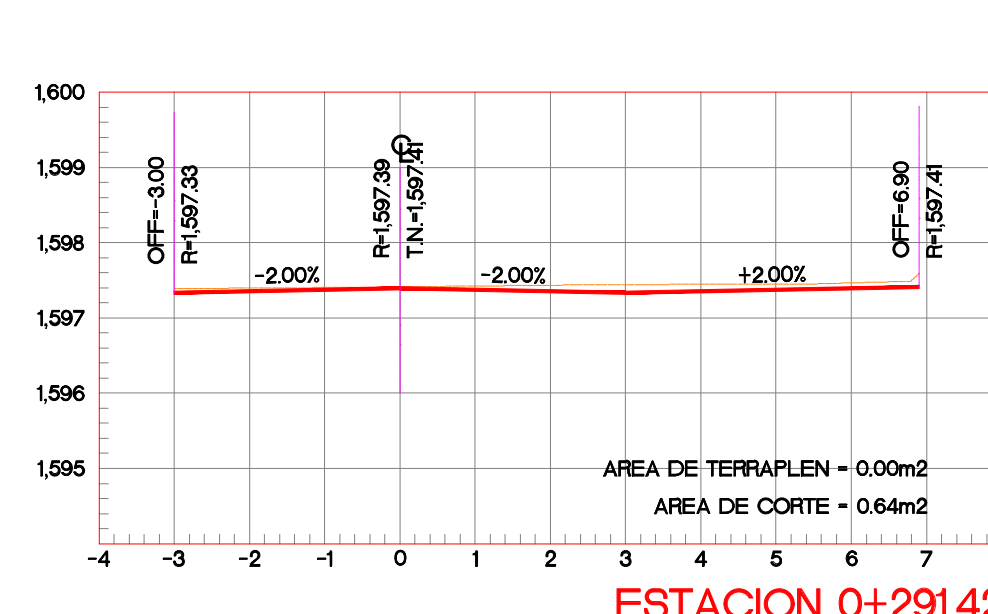
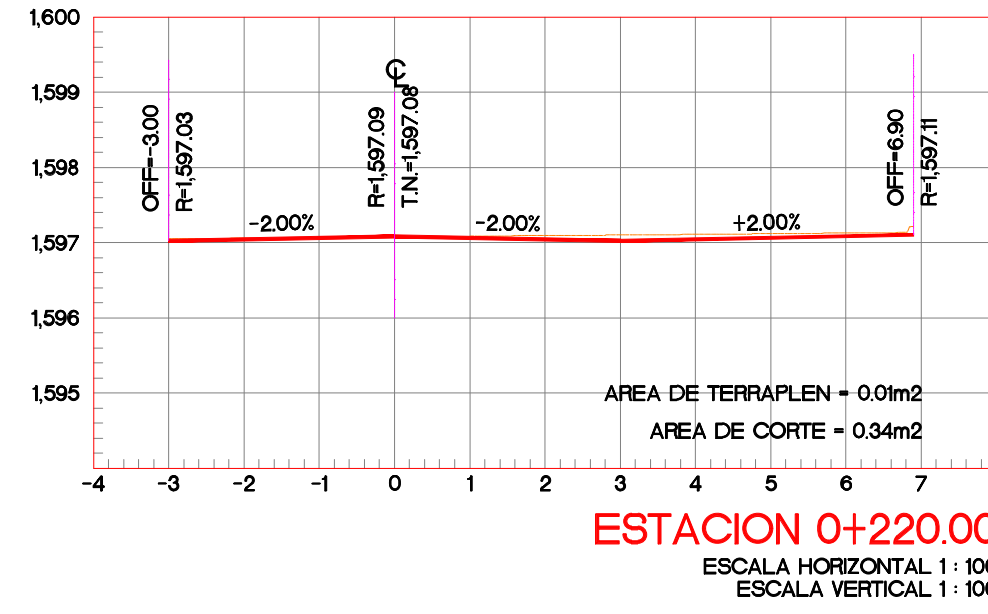
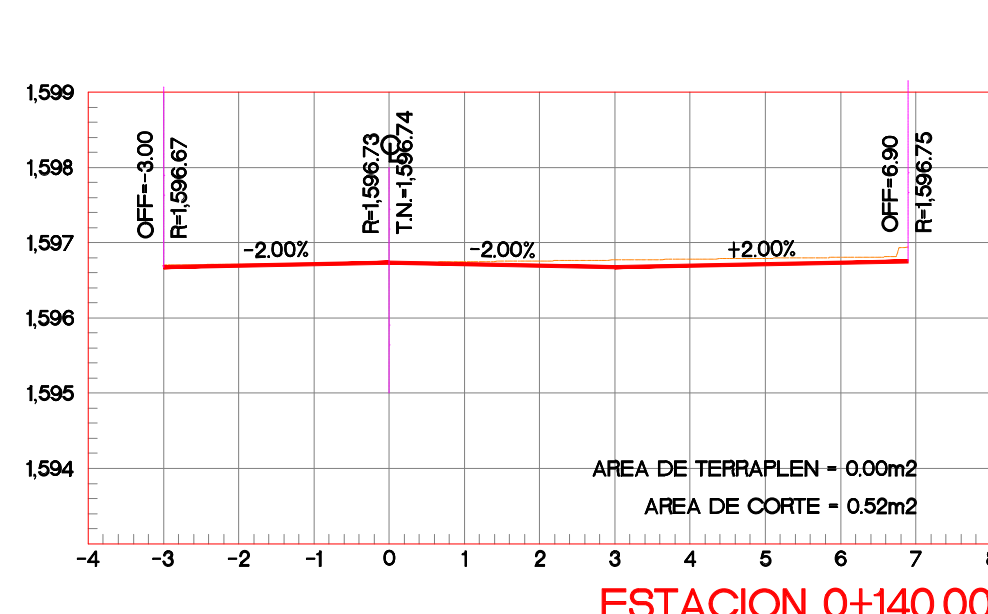
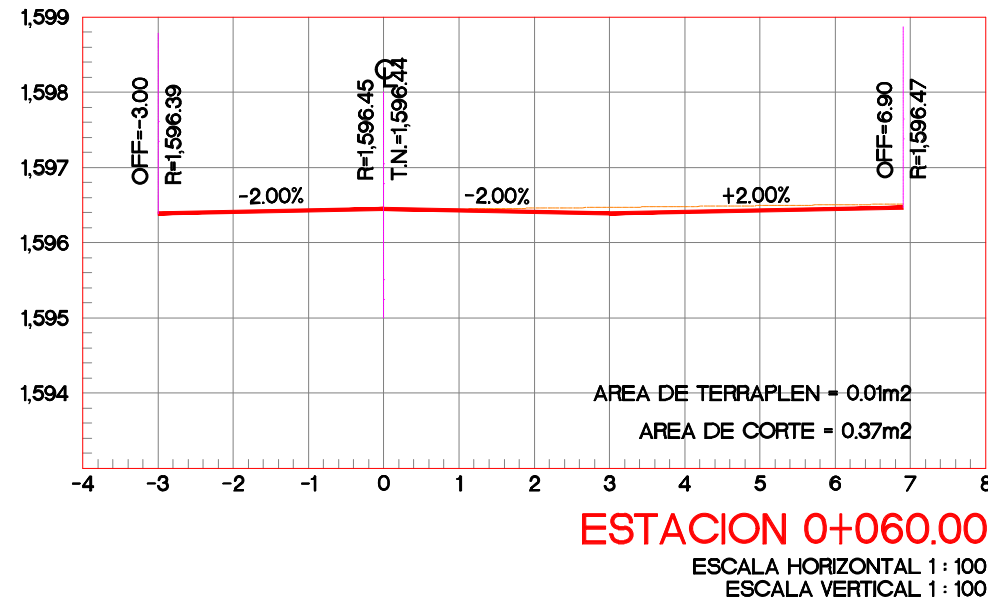
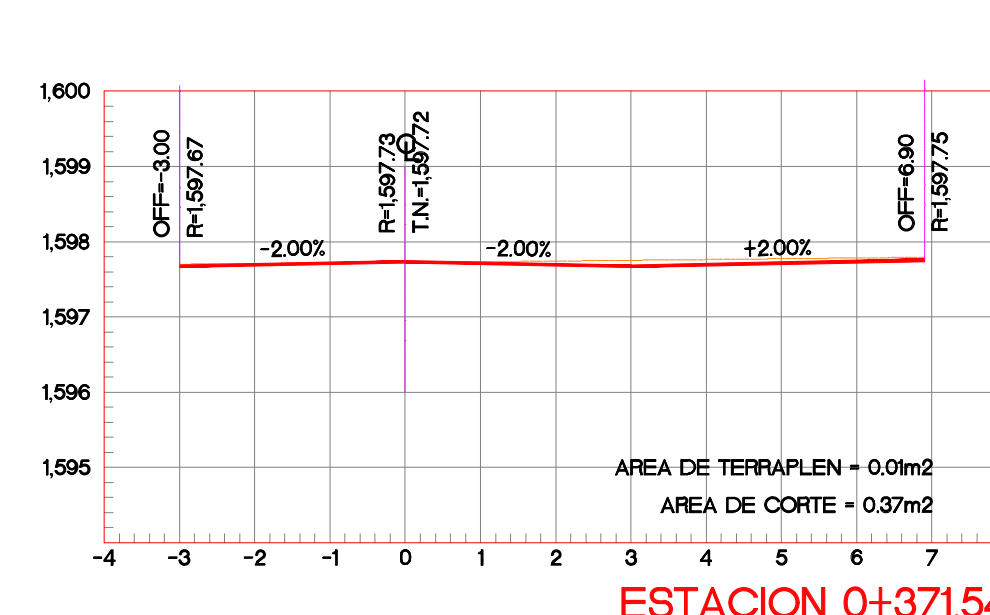
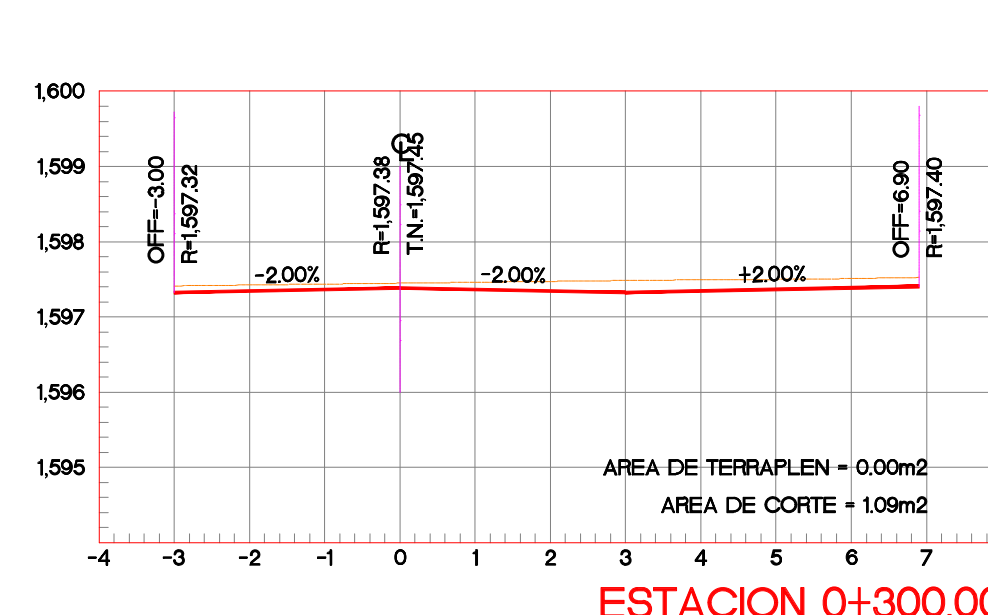
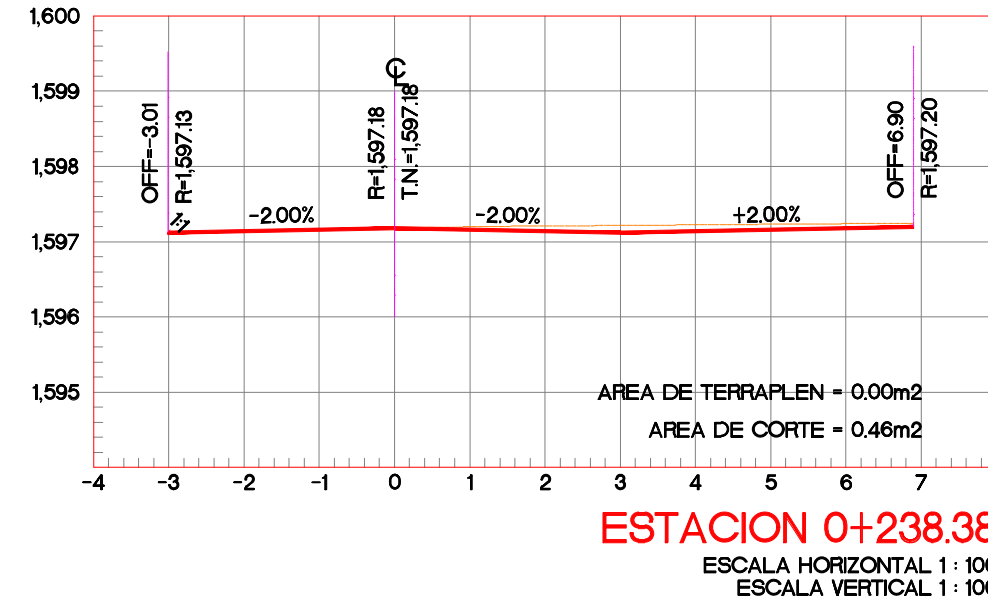
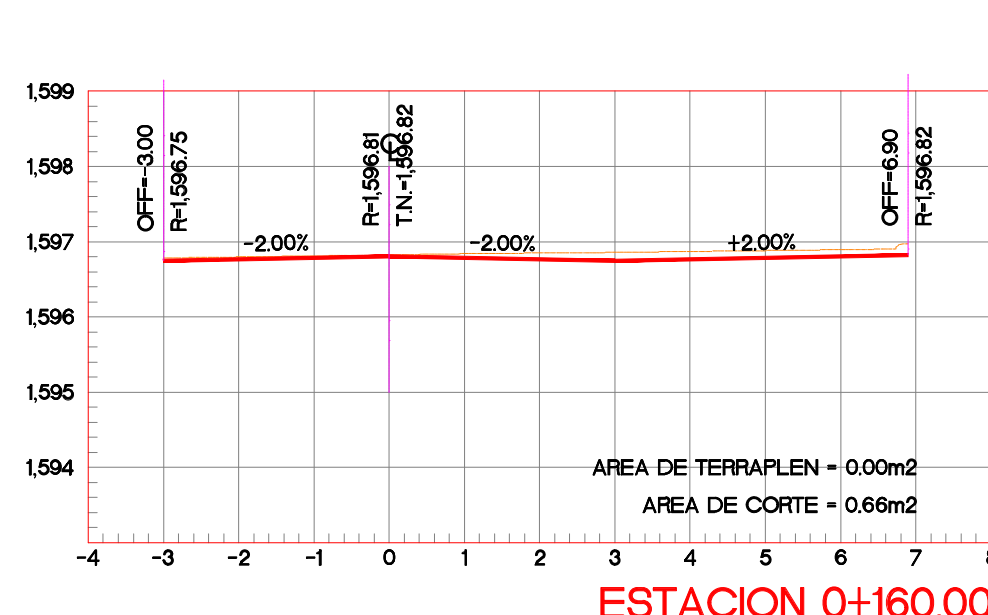
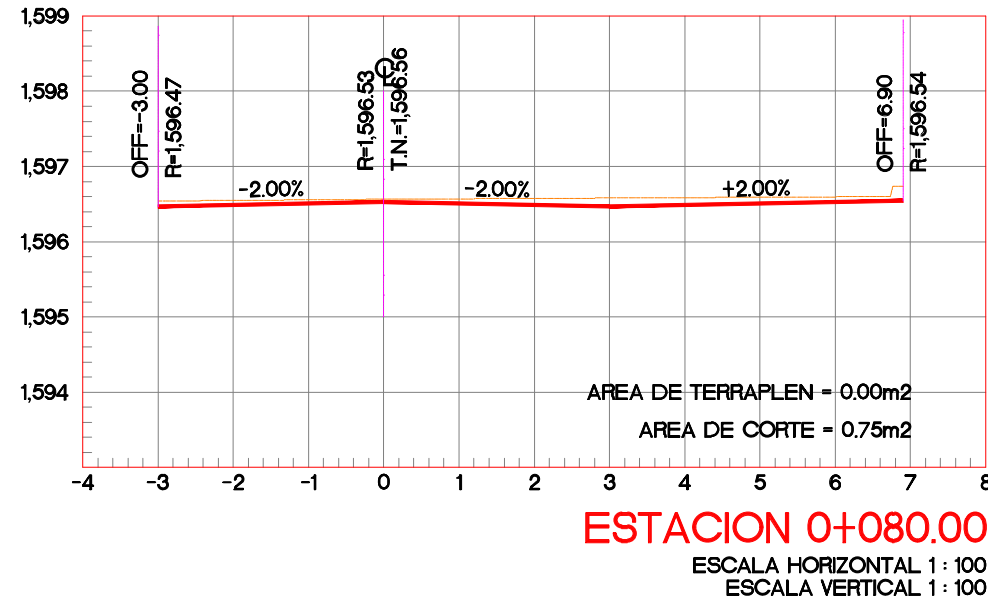
Microlocalización:



Alcances generales:

Simbología

- 0+000.00 Cadenamientos @ 20 m
- Elie geométrico
- 1:632.08 Rasante
- 8.427m Cota trazo
- P164 Punto de cuadro de construcción
- C1 Indica curva vertical - horizontal
- Frente 1
- Frente 2



Nombre del proyecto:
Construcción de parque lineal y obra integral en Av. Santa Cecilia, etapa 01, incluye conexión con calle Santa Laura y obras complementarias, colonias Santa Margarita la Sección, UAG, Real del Parque, Municipio de Zapopan, Jalisco

Contenido del plano:

Secciones

No. Contrato:
DOP1-MUN-PP-EP-LP-017-2023

Director de Obras Públicas e Infraestructura:

Ing. Ismael Jáuregui Castañeda

Jefe de la Unidad de Estudios y Proyectos:

Arq. Edwin Aguilar Escatet

Jefe de área:
Inar. Norberto Esaú Romero Joya

Responsable del proyecto:
Inar. Norberto Esaú Romero Joya

Ubicación:
Zapopan, Jalisco

Fecha: marzo 23

Escala: Indicada

Acotaciones: Metros

Clave:
GEO-SC-02