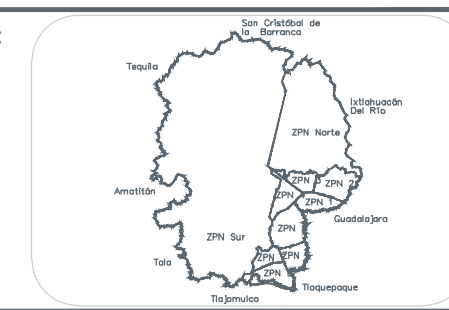


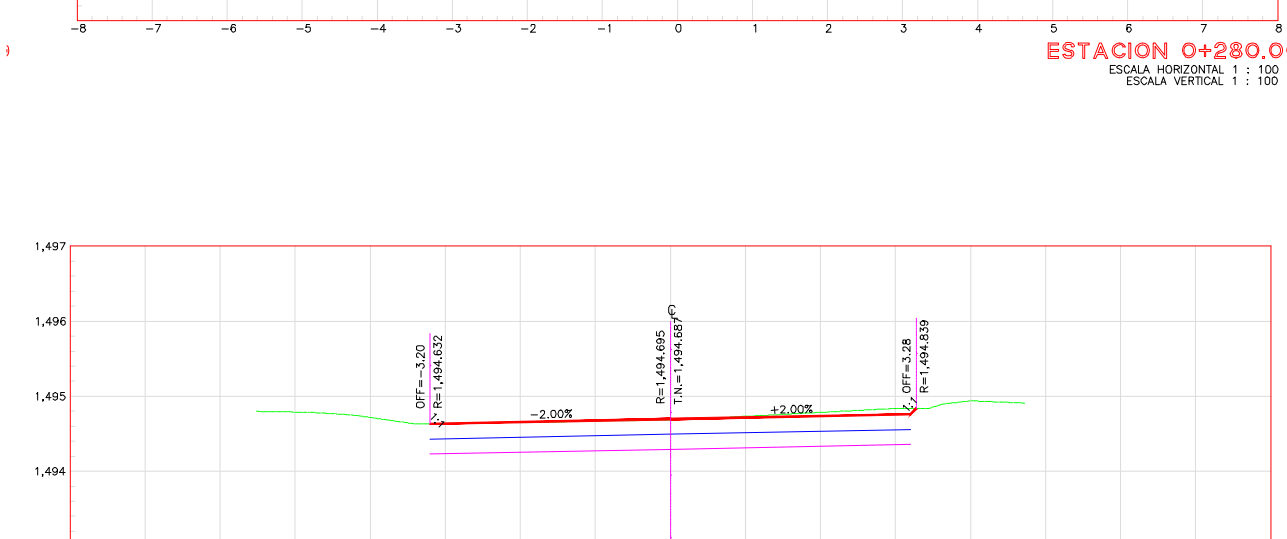
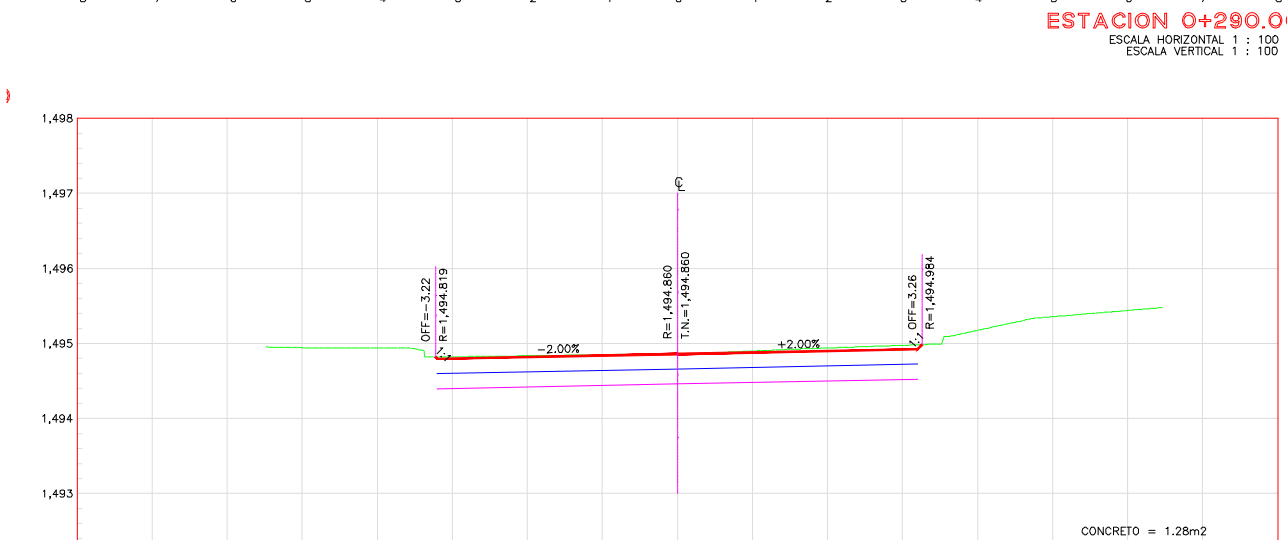
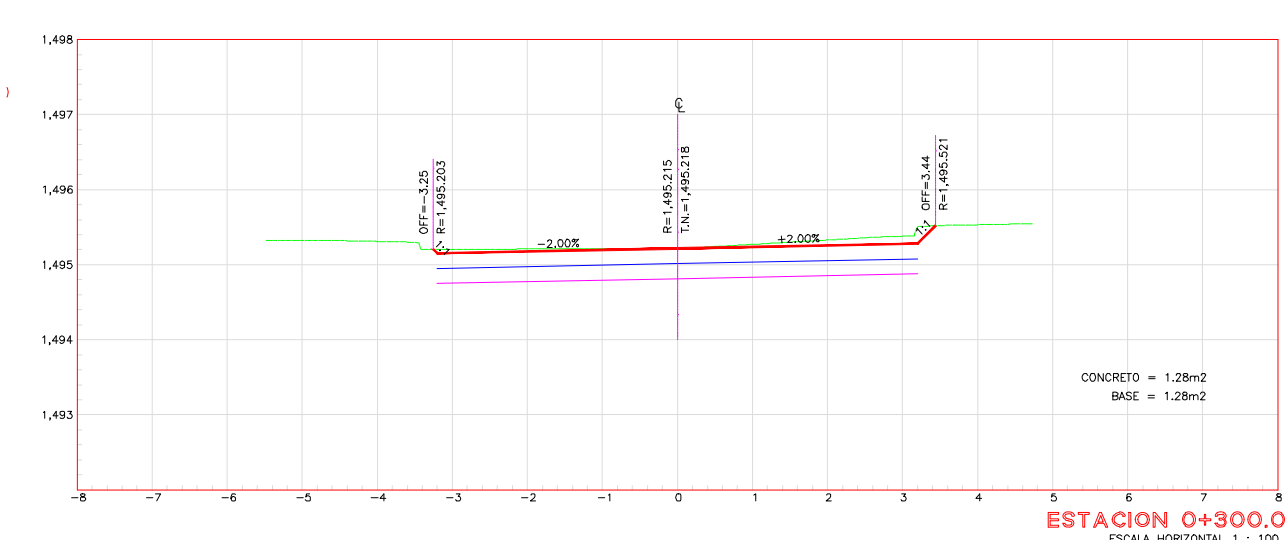
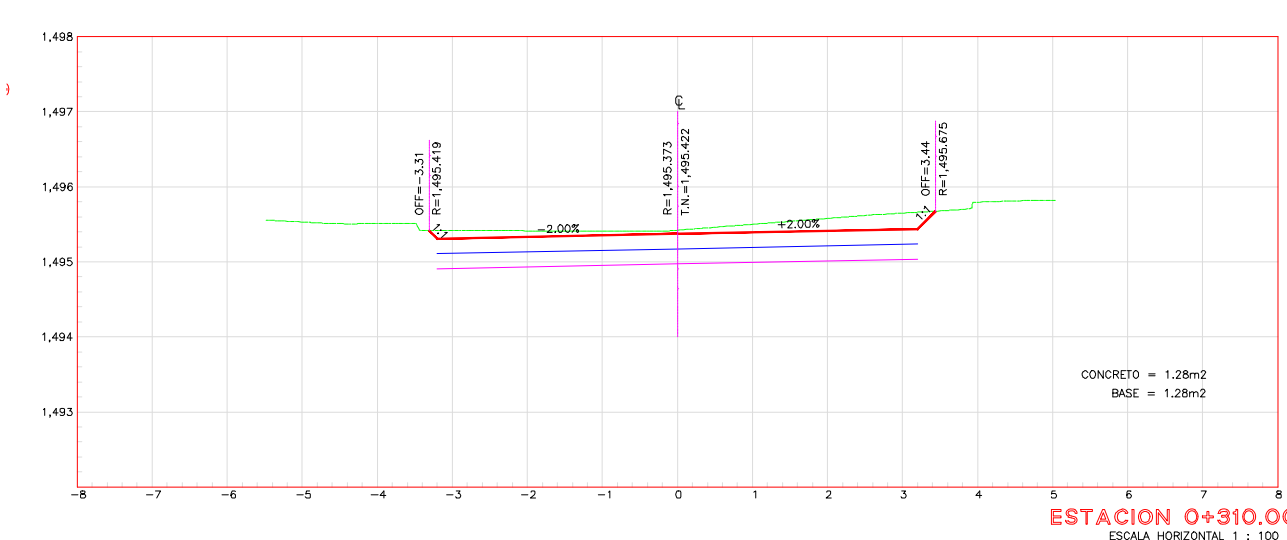
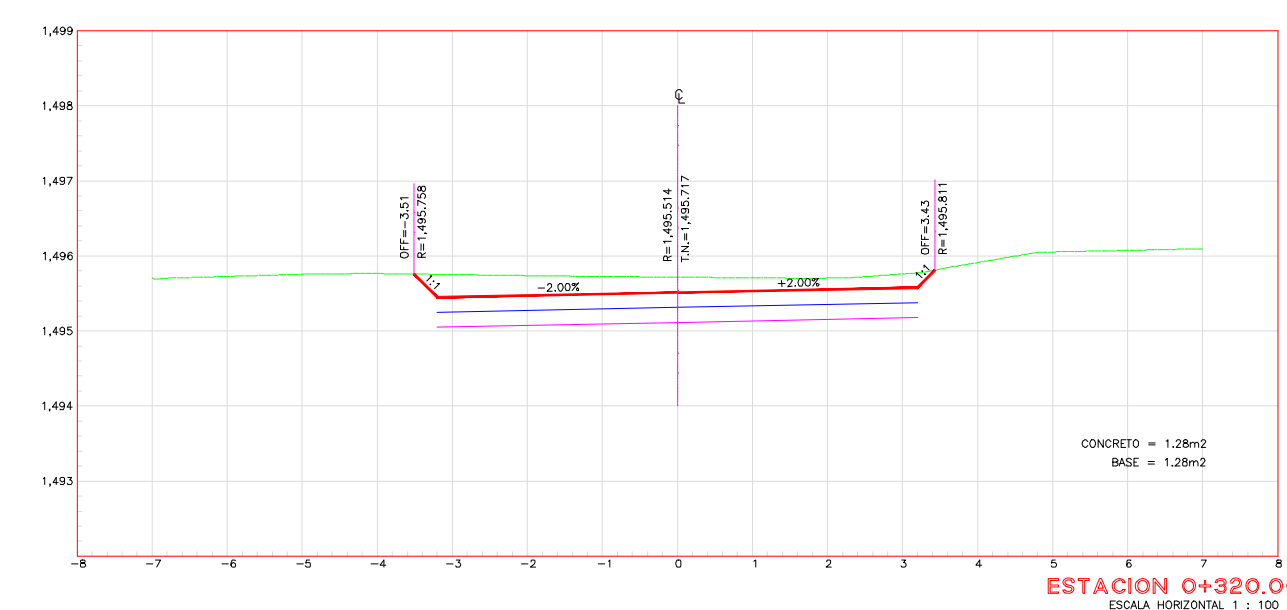
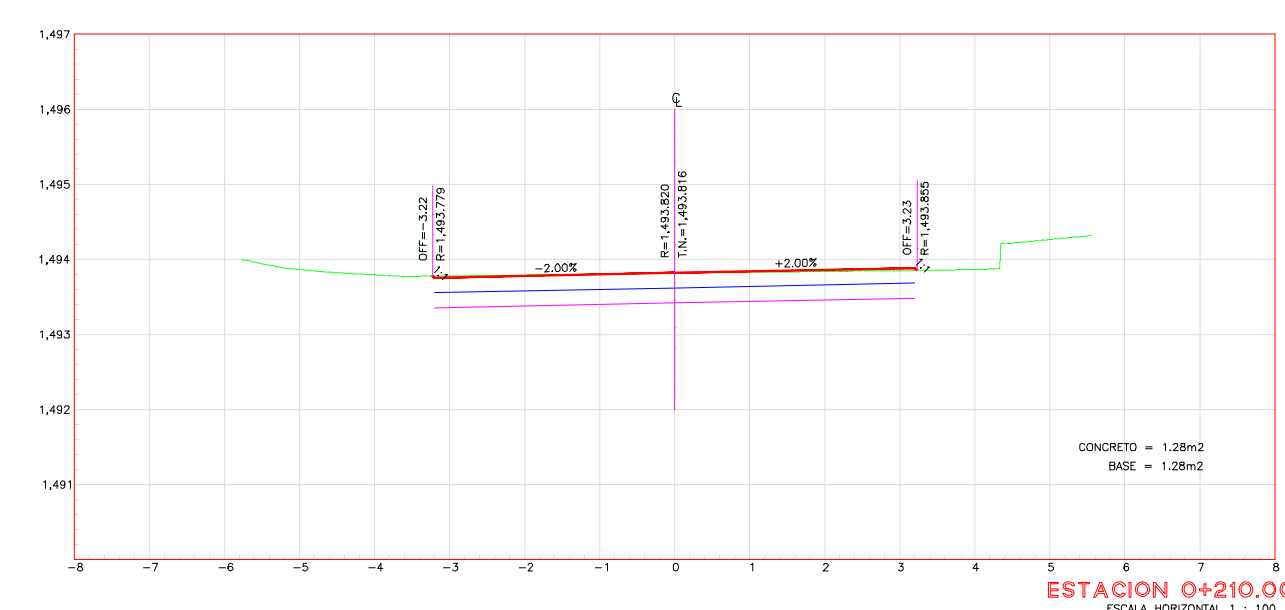
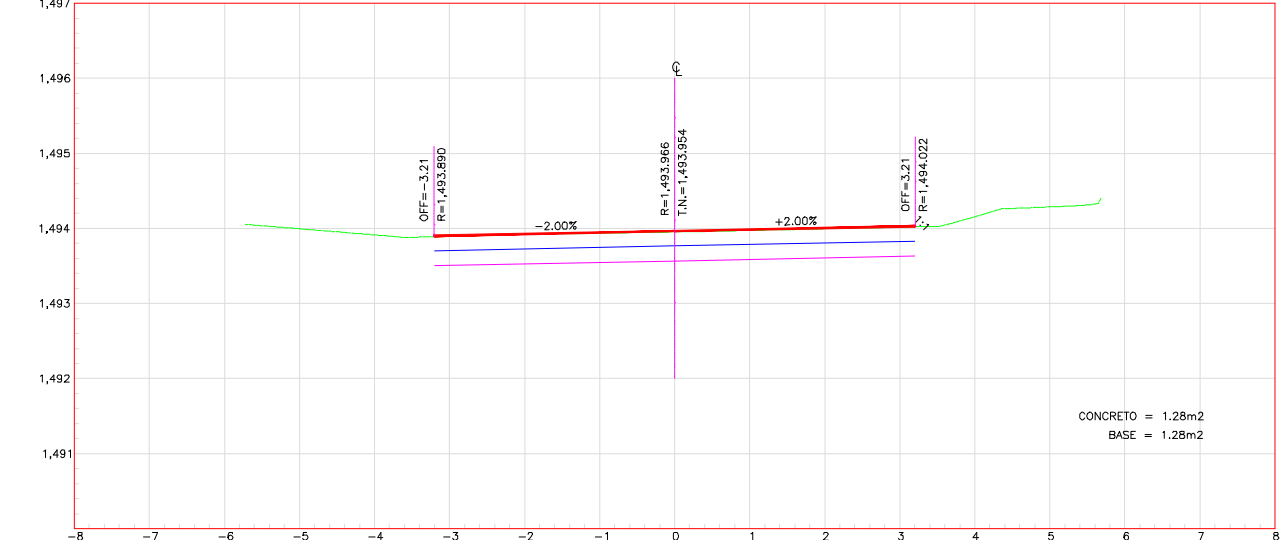
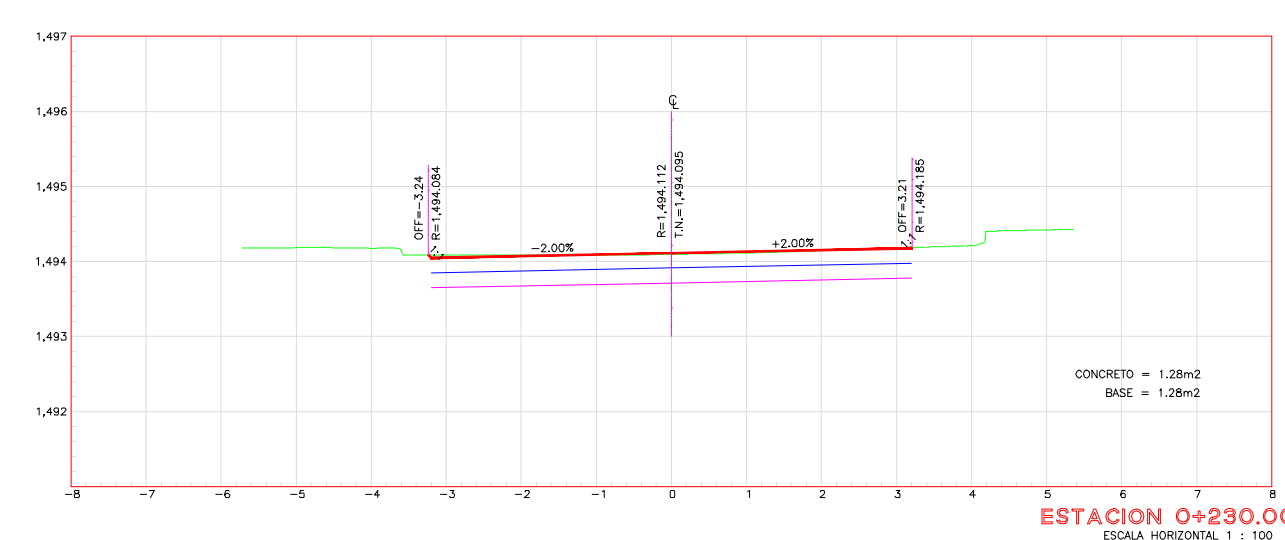
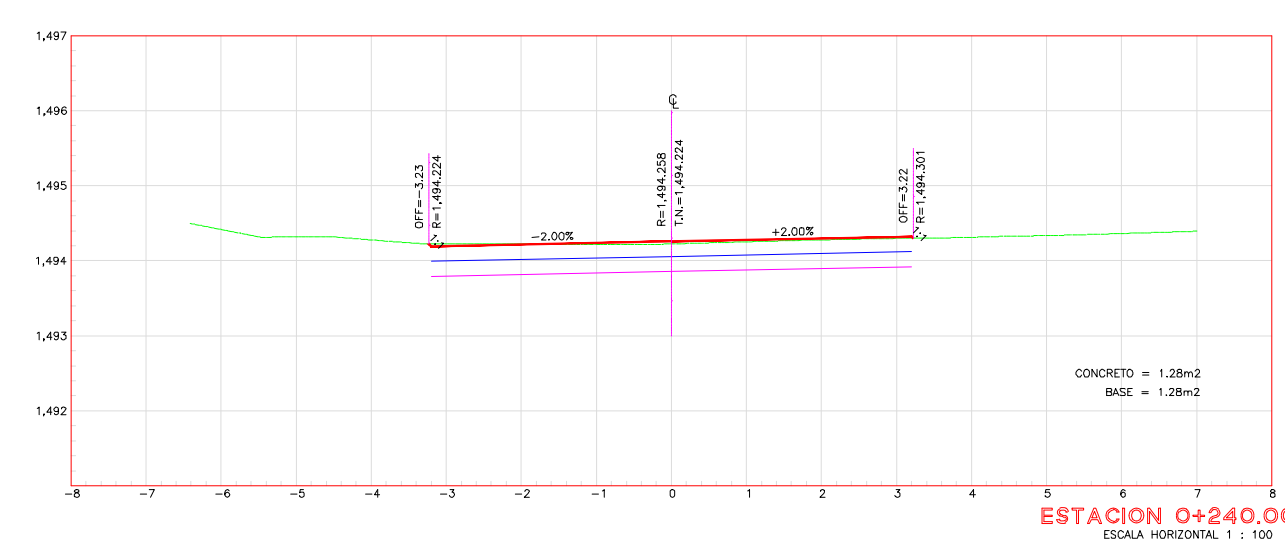
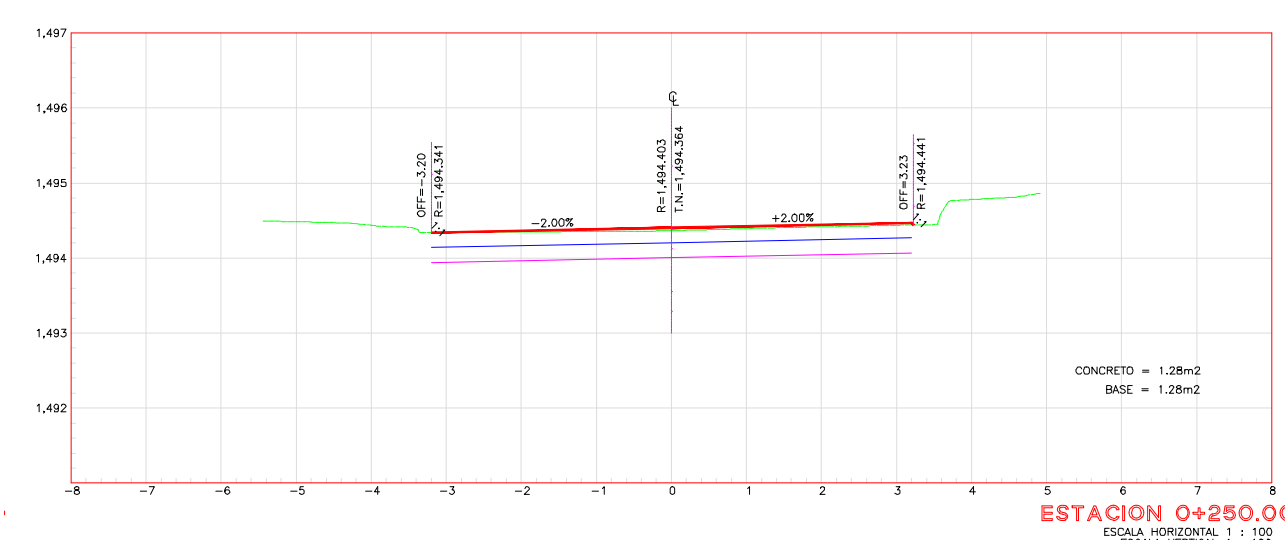
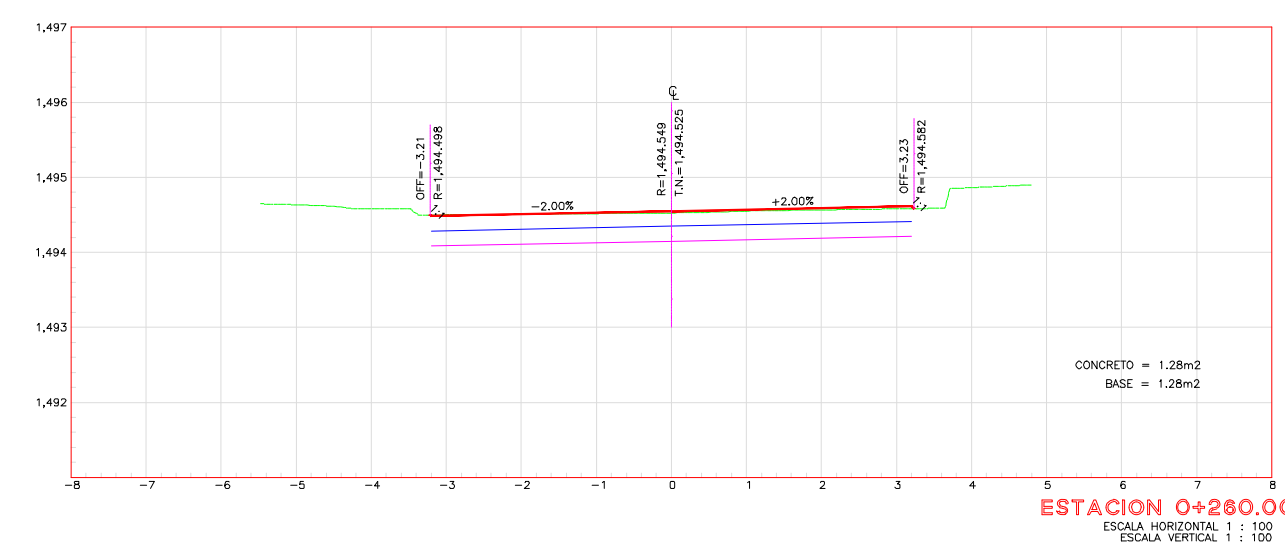
Macrolocalización:



Microlocalización:

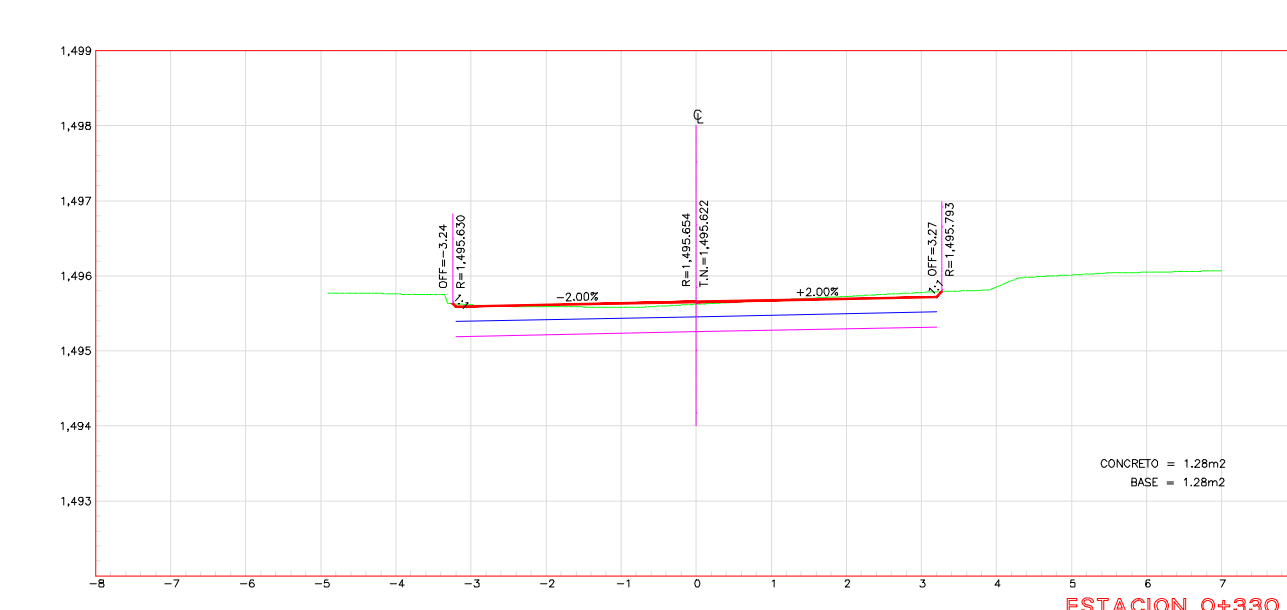
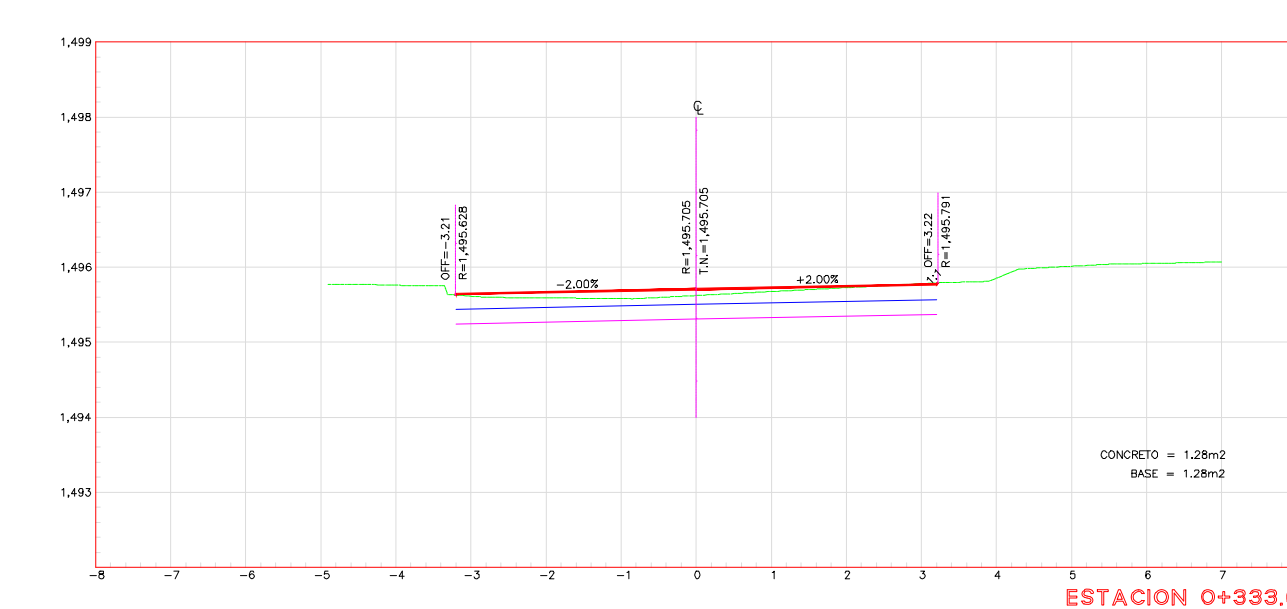


Simbología:



CUADRO DE CONSTRUCCION							
LADO	EST	PV	RUMBO	DISTANCIA	V	COORDENADAS	
						Y	X
	3000	3001	N 80°53'32.90" W	71.822	3000	2,292,853.264	672,328.488
	3001	3002	N 80°33'12.51" W	60.162	3001	2,292,864.633	672,257.571
	3002	3003	N 80°33'12.51" W	4.167	3003	2,292,875.191	672,194.115
	3003	3004	N 80°33'12.51" W	10.584	3004	2,292,876.928	672,183.674
	3004	3005	N 82°23'11.19" W	25.027	3005	2,292,880.244	672,158.867
	3005	3006	N 79°46'17.31" W	20.079	3006	2,292,883.810	672,139.108
	3006	3007	N 79°04'32.68" W	41.924	3007	2,292,891.755	672,097.943
	3007	3008	N 81°58'30.51" W	5.820	3008	2,292,892.567	672,092.180
	3008	3009	N 79°00'22.45" W	82.167	3009	2,292,908.237	672,011.521
	3009	3010	N 81°33'19.06" W	5.805	3010	2,292,909.089	672,005.779
	3010	3011	N 72°19'07.15" W	6.095	3011	2,292,910.940	671,999.972

**LONGITUD DE EJE = 333.65 m**



Nombre del proyecto: Pavimentación con concreto hidráulico de la calle Paloma, incluye: modernización de redes básicas de alcantarillado, conducción y distribución, infraestructura urbana y obras complementarias, colonia Hogares del Batán, Municipio de Zapopan, Jalisco

Contenido del plano:

SECCIONES CONSTRUCTIVAS CALLE PALOMA

No. Contrato:

DOPI-MUN-R33-PAV-LP-056-2023

Director de Obras Públicas e Infraestructura:

Ing. Ismael Jáuregui Castañeda

Jefe de la Unidad de Estudios y Proyectos:

Arq. Edwin Aguilar Escatel

Jefe de área: Ing. Adhad Yigael Gurrola Soto

Responsable del proyecto: Ing. Andrés Martínez Gutiérrez

Ubicación:

Calle Paloma, Colonia Hogares del Batán, Zapopan, Jalisco

Fecha: ABRIL 2023

Escala:

Acotaciones: Metros Clave: