

Macrolocalización:

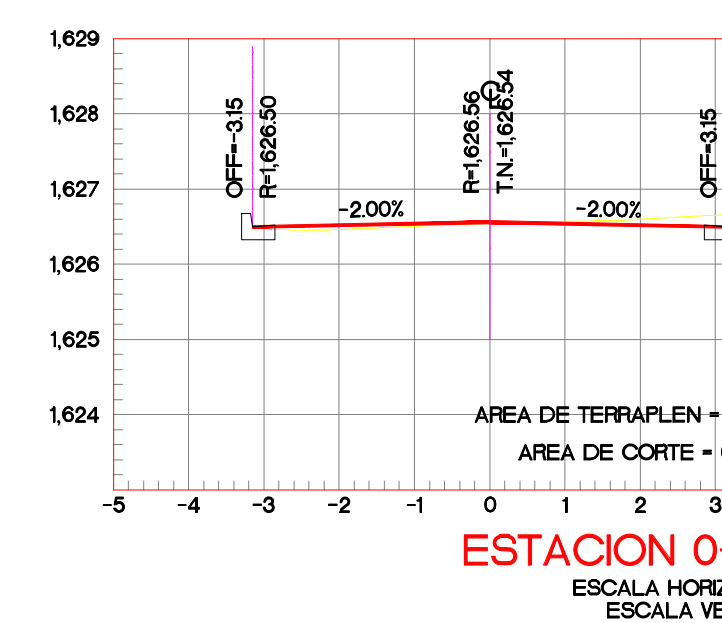
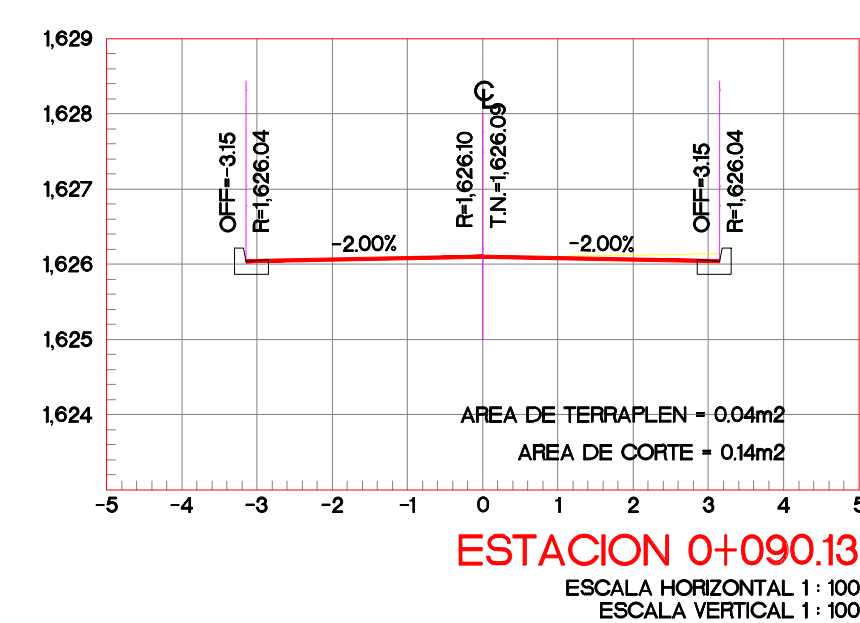
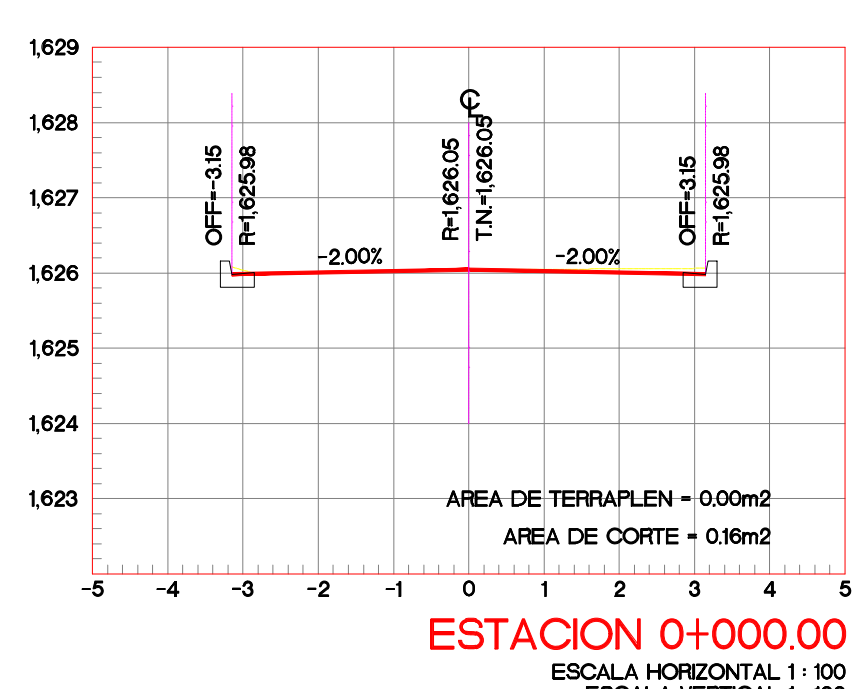
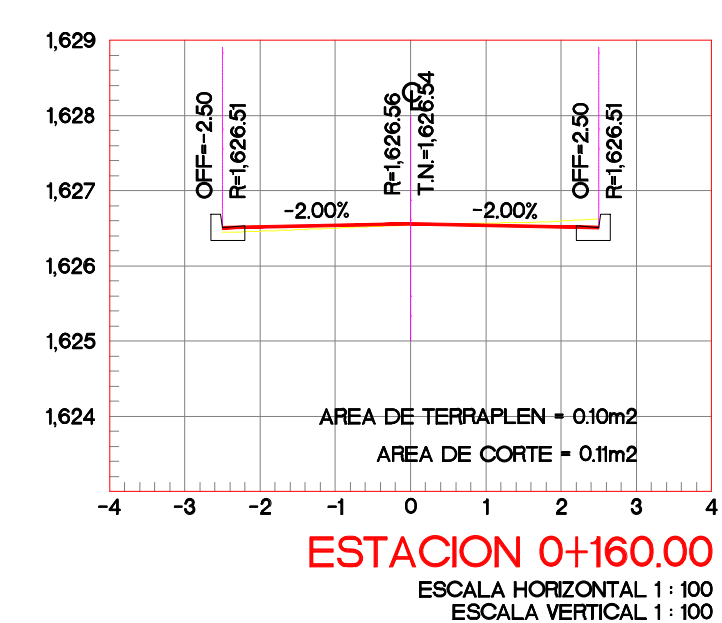
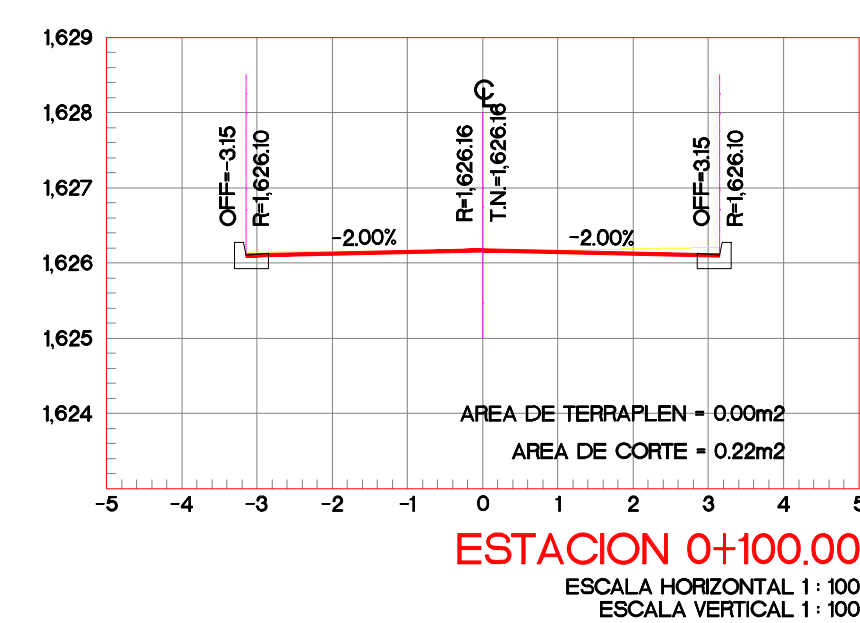
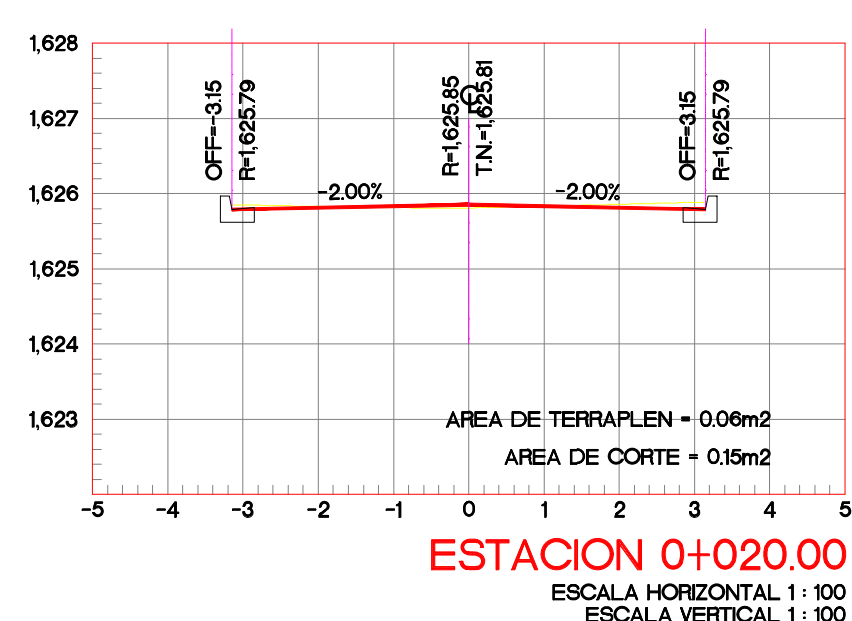
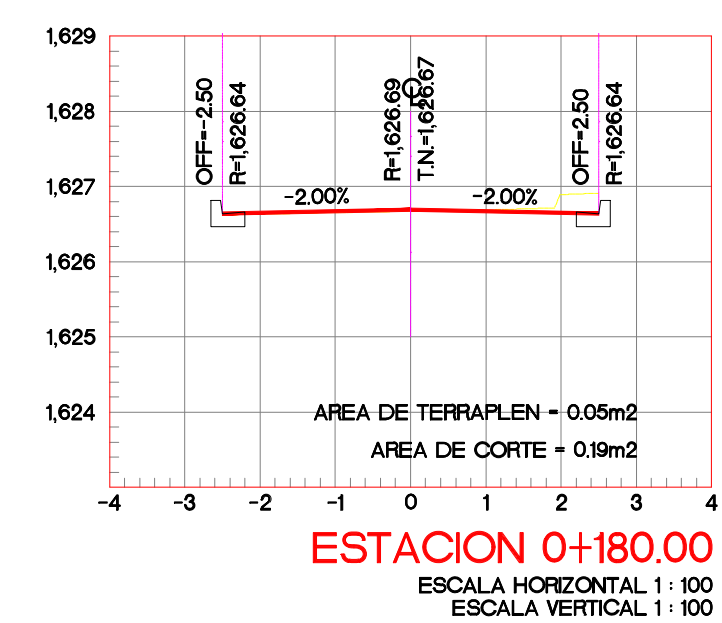
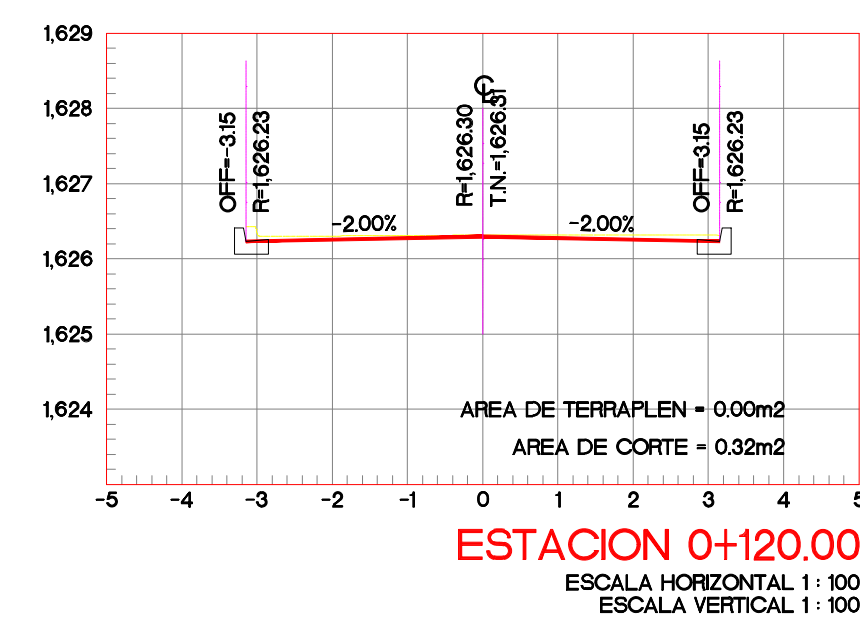
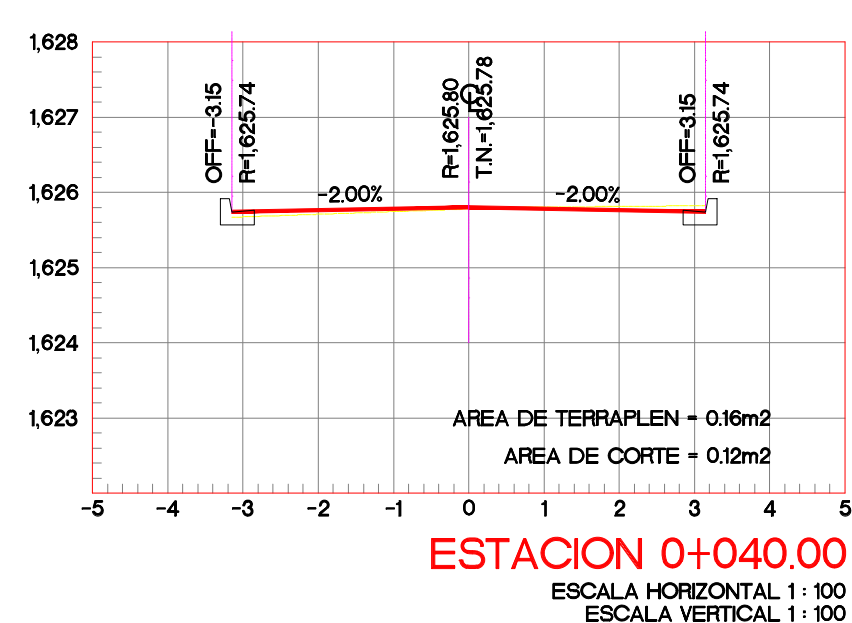
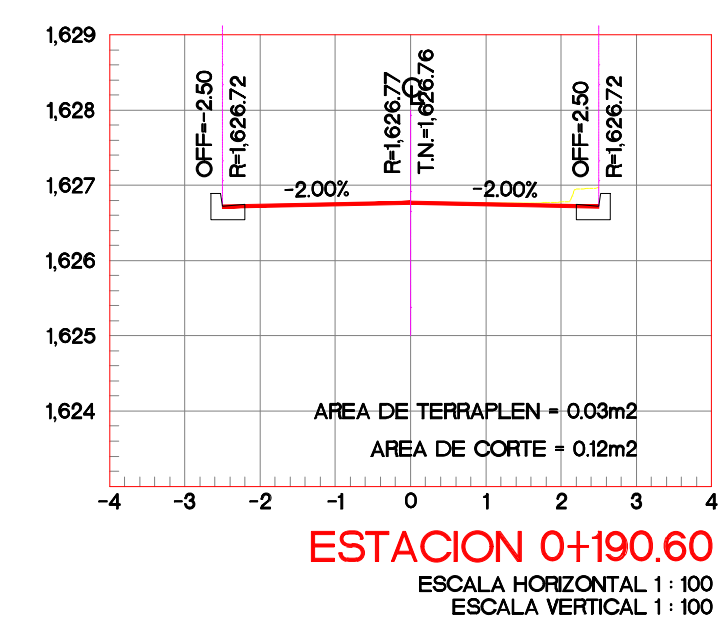
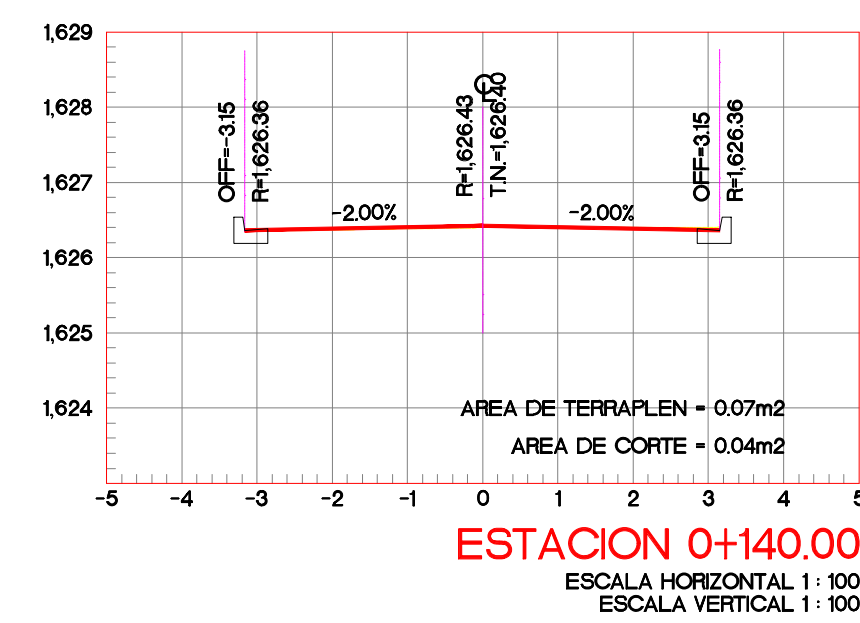
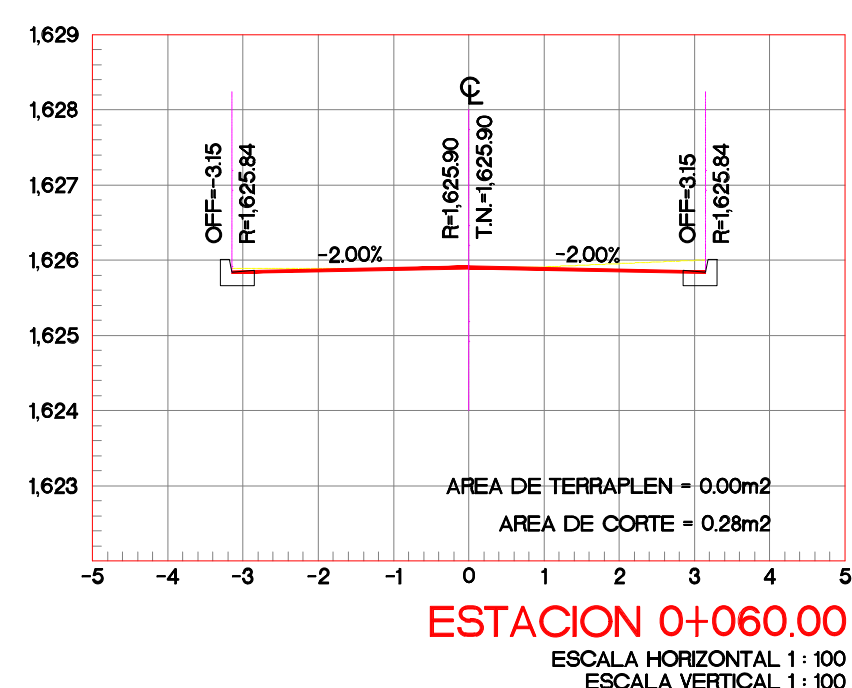
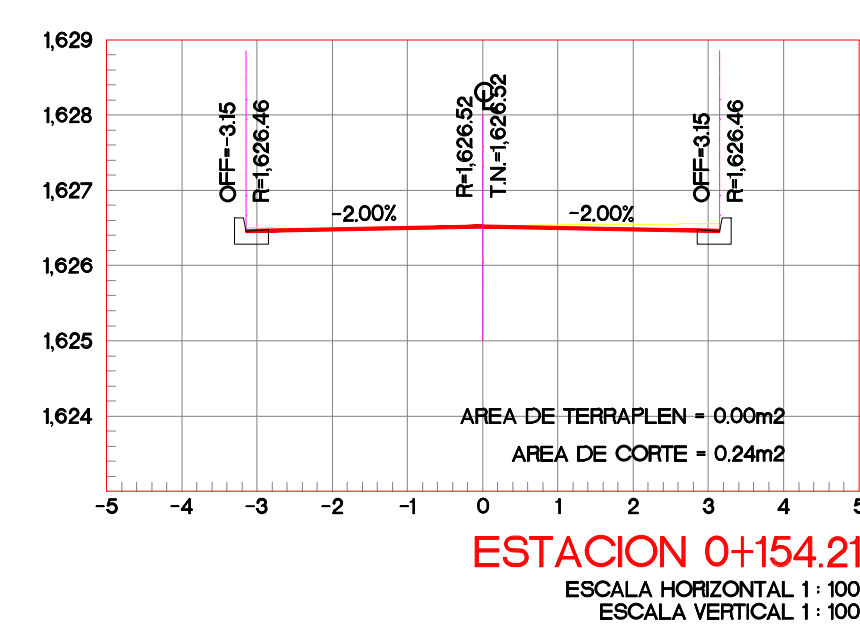
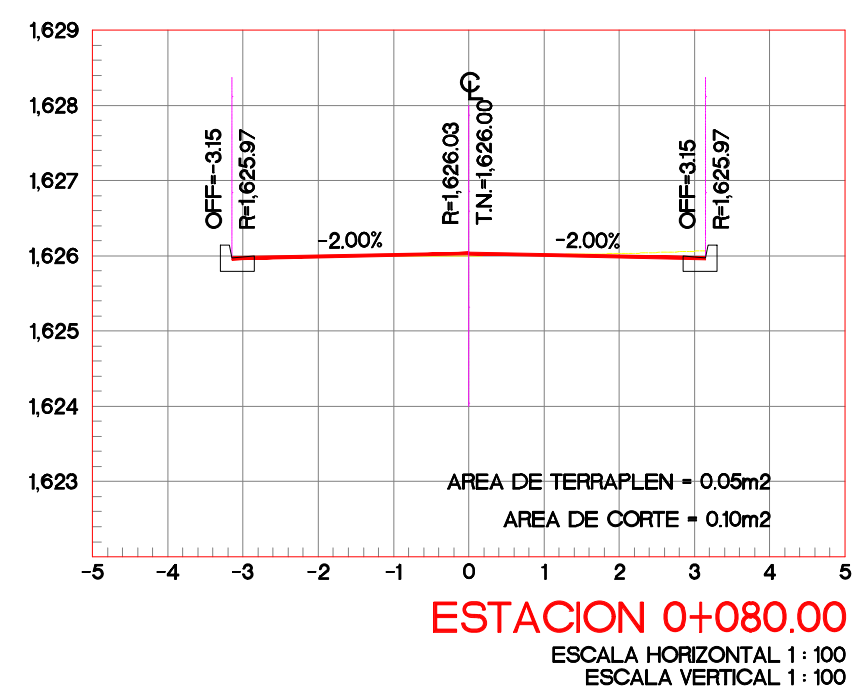


Microlocalización:



Alcances generales:

Simbología



LADO		RUMBO	DISTANCIA	V	COORDENADAS	
EST	PV				X	Y
PST=0+000.00	PI=0+035.10	S 06°39'33.90" W	35.109	PST=0+000.00	662,795.5548	2,280,660.9754
PI=0+035.10	PI=0+085.27	S 06°08'48.15" W D = 0°30'45.75" izq	50.170	PI=0+085.27	662,791.4832	2,280,626.1030
PI=0+085.27	PI=0+095.24	S 05°54'41.75" W D = 0°14'6.40" izq	9.963	PI=0+095.24	662,785.0853	2,280,566.3121
PI=0+095.24	PI=0+135.20	S 05°44'47.17" W D = 0°9'54.58" izq	39.964	PI=0+135.20	662,781.0838	2,280,526.5491
PI=0+135.20	PI=0+234.86	S 06°20'16.99" W D = 0°35'29.82" der	99.607	PI=0+234.86	662,770.0877	2,280,427.5506
PI=0+234.86	PST=0+373.97	S 13°00'34.29" W D = 6°40'17.30" der	138.987	PST=0+373.97	662,738.8001	2,280,292.1315

LONGITUD = 373.973m

CURVA	DELTA	RADIO	ARCO	STAN	CUERDA	AREA BAJO CUERDA
C1	00°8'17.20"	2,074.431	5.000	2.500	5.000	0.005
C2	00°8'17.22"	2,074.271	5.000	2.500	5.000	0.005
C3	00°8'17.24"	2,074.147	5.000	2.500	5.000	0.005
C4	00°8'17.25"	2,074.058	5.000	2.500	5.000	0.005
C5	00°7'48.48"	2,201.456	5.000	2.500	5.000	0.005
C6	00°7'48.48"	2,201.437	5.000	2.500	5.000	0.005
C7	00°7'48.48"	2,201.454	5.000	2.500	5.000	0.005
C8	00°7'48.47"	2,201.503	5.000	2.500	5.000	0.005
C9	00°7'38.89"	3,371.251	7.500	3.750	7.500	0.010
C10	00°7'38.87"	3,371.450	7.500	3.750	7.500	0.010
C11	00°7'38.85"	3,371.698	7.501	3.750	7.501	0.010
C12	00°7'38.82"	3,371.996	7.501	3.750	7.501	0.010
C13	00°11'16.87"	1,523.816	5.000	2.500	5.000	0.007
C14	00°11'16.92"	1,523.632	5.000	2.500	5.000	0.007
C15	00°11'16.96"	1,523.496	5.000	2.500	5.000	0.007
C16	00°11'16.99"	1,523.411	5.000	2.500	5.000	0.007
C17	00°16'51.44"	764.776	3.750	1.875	3.750	0.006
C18	00°16'51.33"	764.910	3.750	1.875	3.750	0.006
C19	00°16'51.16"	765.099	3.751	1.875	3.751	0.006
C20	00°16'50.94"	765.343	3.751	1.876	3.751	0.006
C21	00°15'01.63"	858.268	3.752	1.876	3.752	0.005
C22	00°15'01.85"	857.957	3.751	1.876	3.751	0.005
C23	00°15'02.03"	857.695	3.751	1.875	3.751	0.005
C24	00°15'02.18"	857.482	3.751	1.875	3.751	0.005