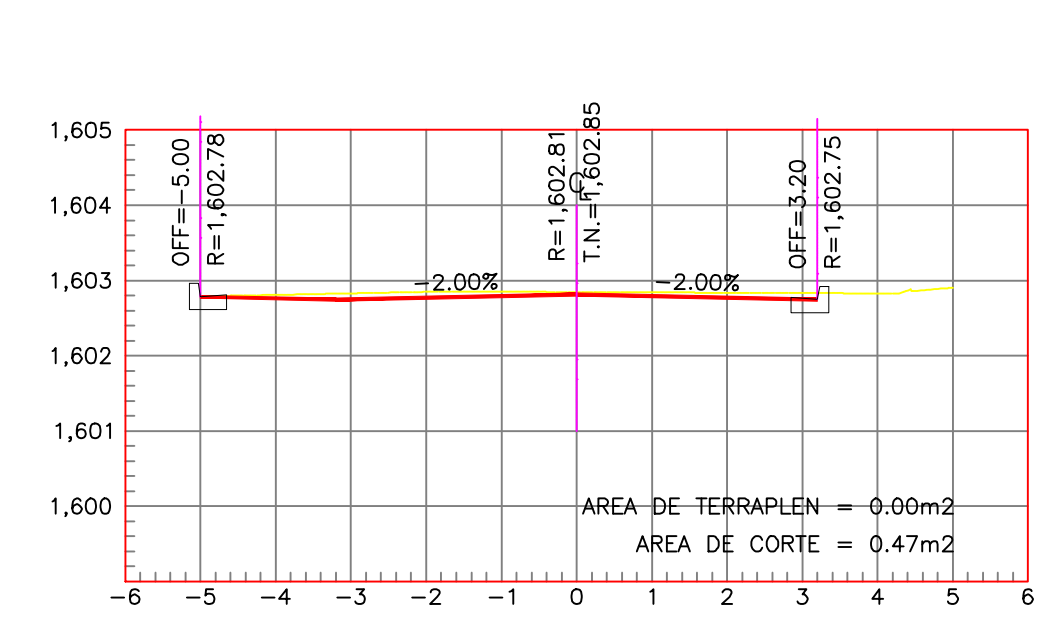
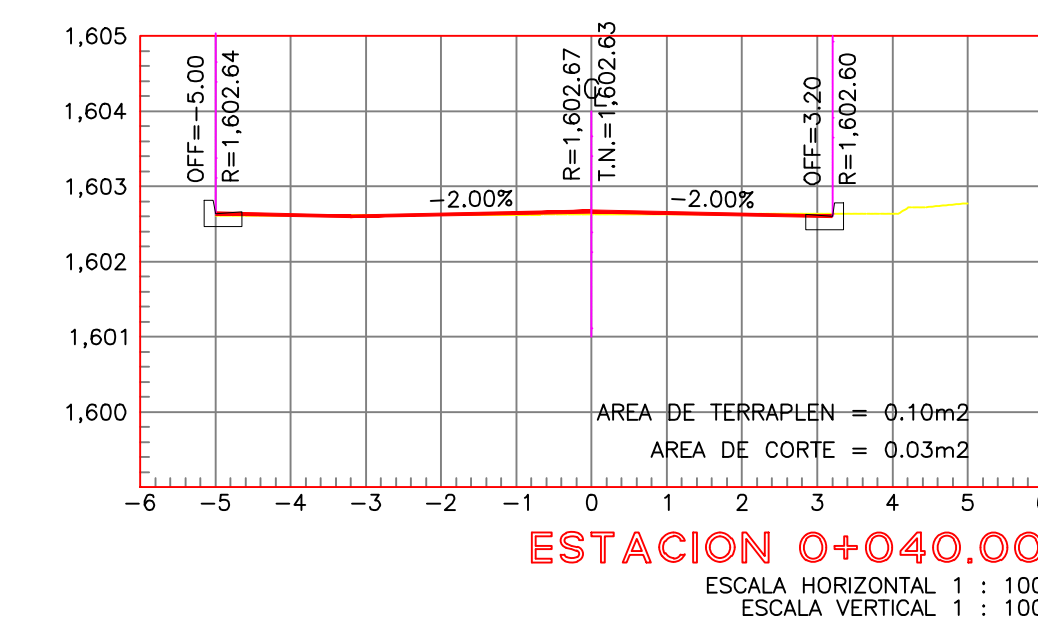


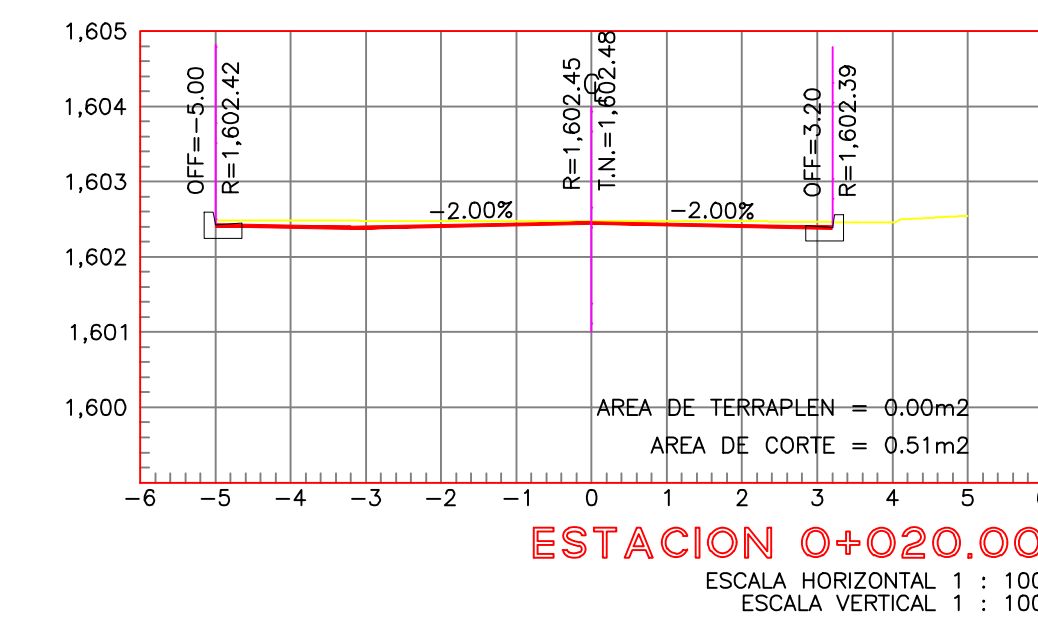
Alcances generales:



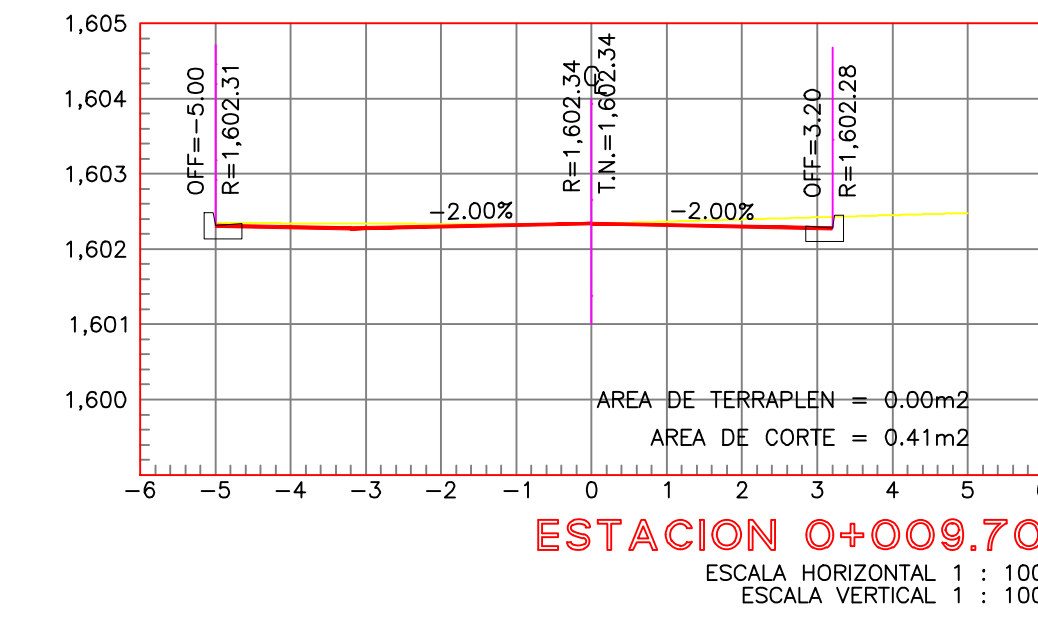
ESTACION O+060.00
 ESCALA HORIZONTAL 1 : 100
 ESCALA VERTICAL 1 : 100



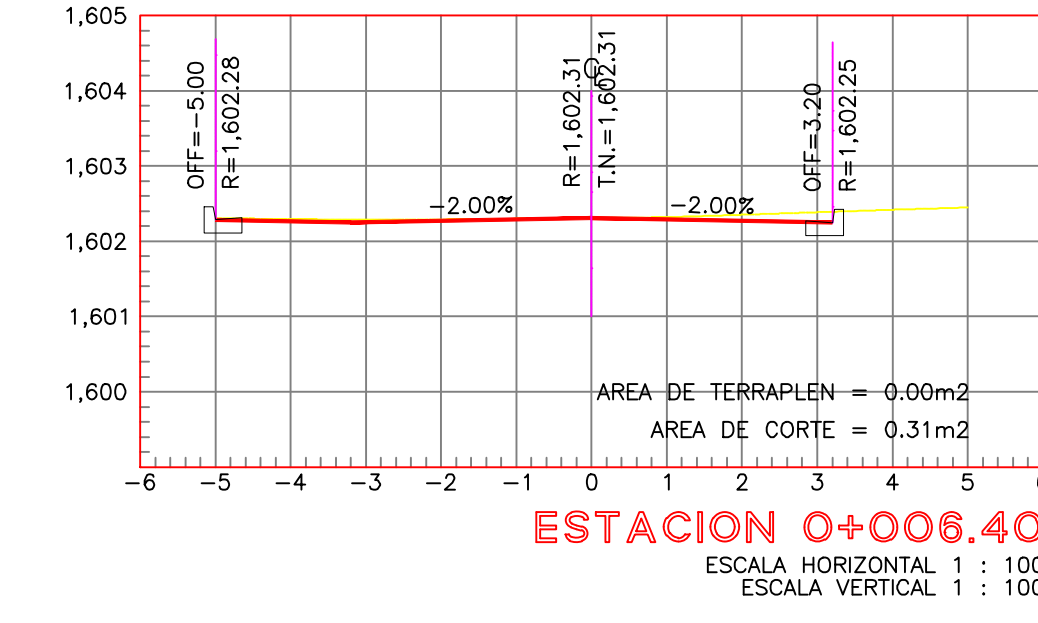
ESTACION O+040.00
 ESCALA HORIZONTAL 1 : 100
 ESCALA VERTICAL 1 : 100



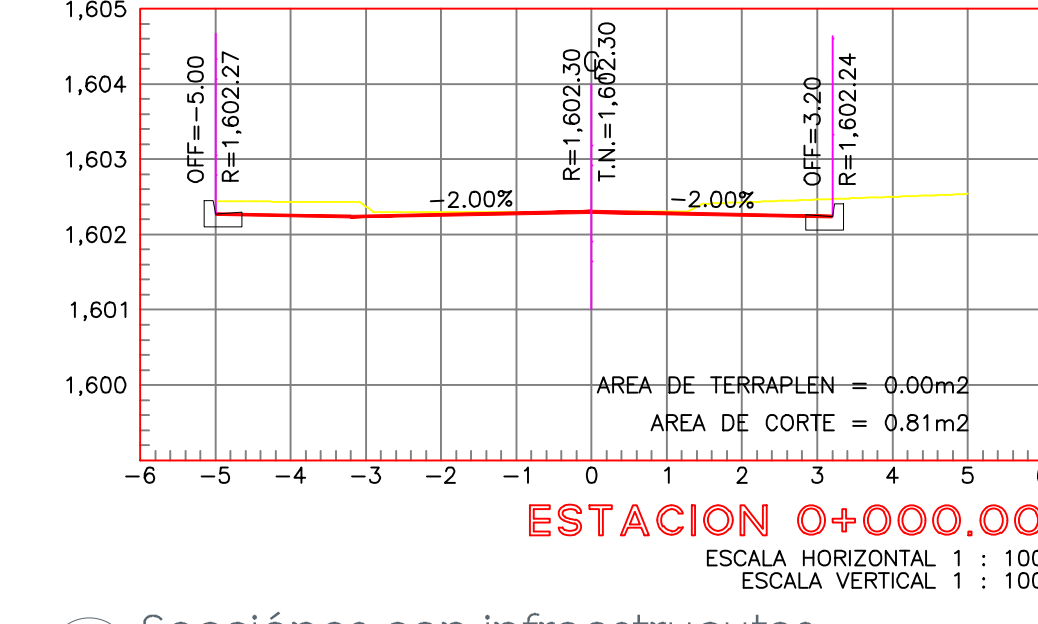
ESTACION O+020.00
 ESCALA HORIZONTAL 1 : 100
 ESCALA VERTICAL 1 : 100



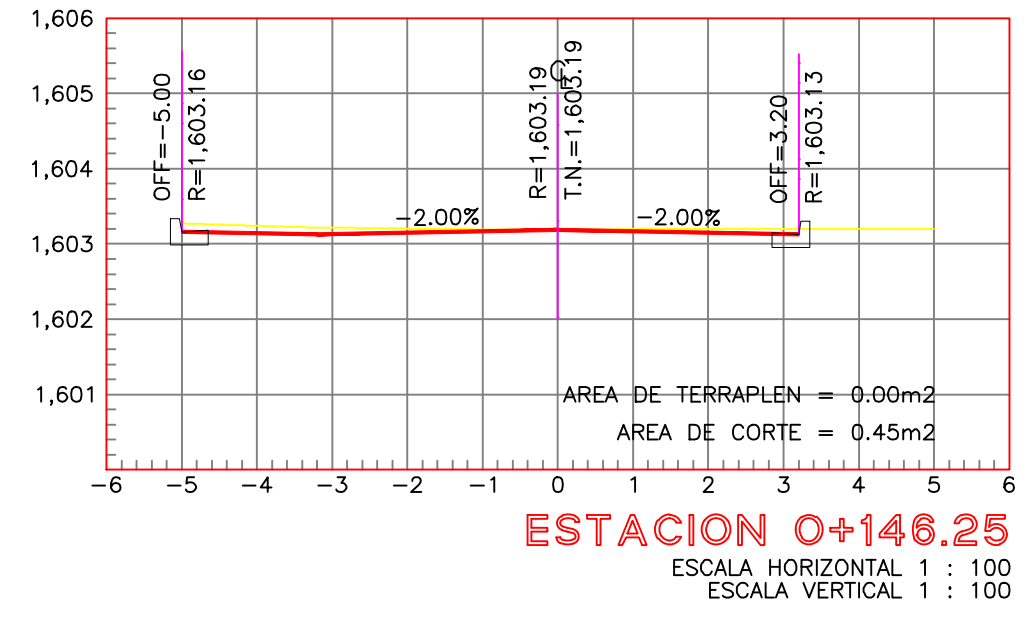
ESTACION O+009.70
 ESCALA HORIZONTAL 1 : 100
 ESCALA VERTICAL 1 : 100



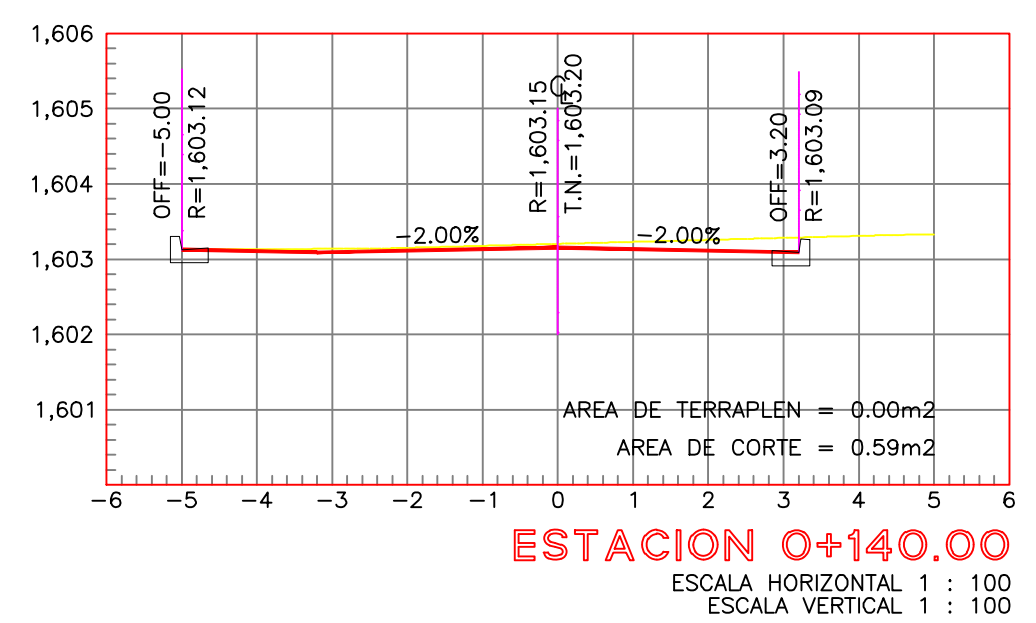
ESTACION O+006.40
 ESCALA HORIZONTAL 1 : 100
 ESCALA VERTICAL 1 : 100



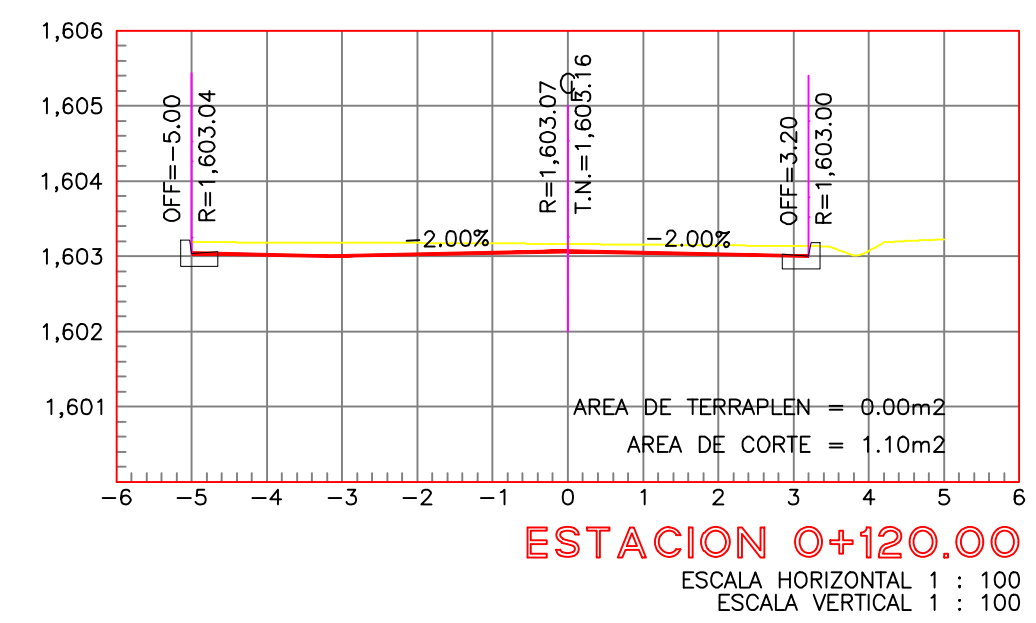
ESTACION O+000.00
 ESCALA HORIZONTAL 1 : 100
 ESCALA VERTICAL 1 : 100



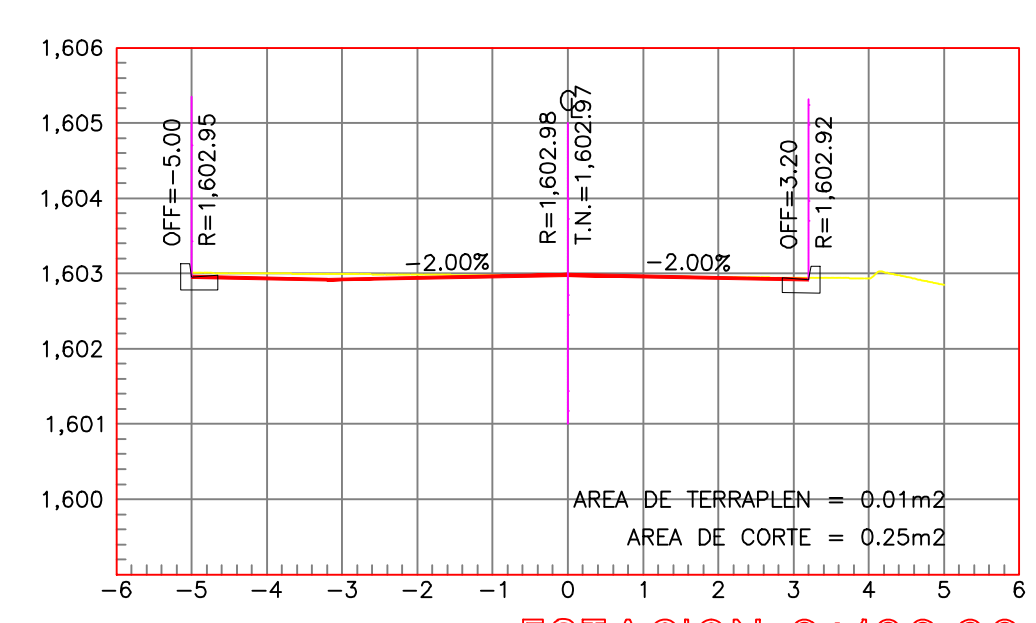
ESTACION O+146.25
 ESCALA HORIZONTAL 1 : 100
 ESCALA VERTICAL 1 : 100



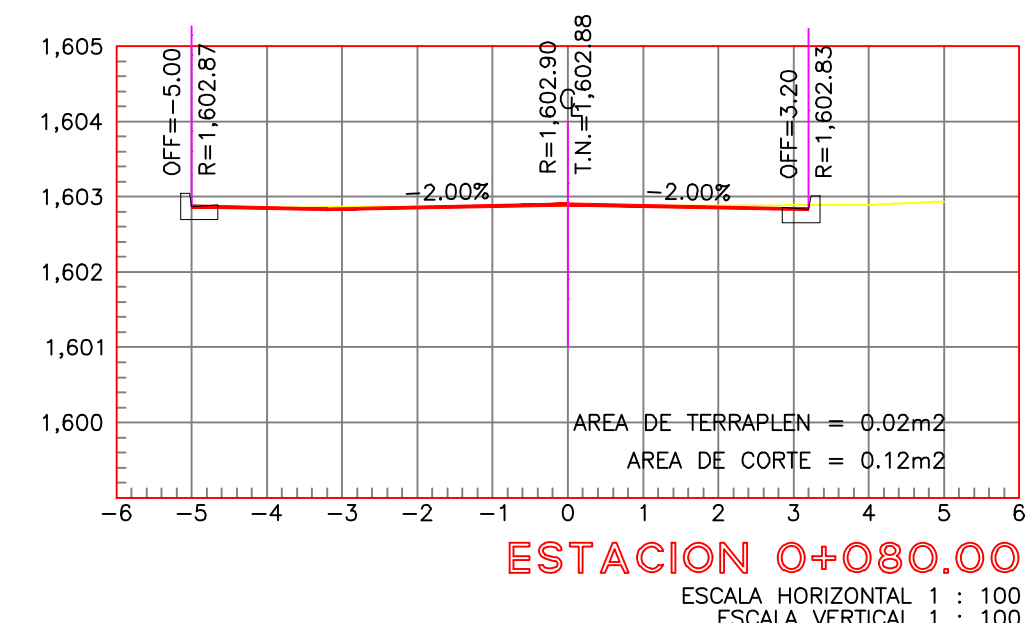
ESTACION O+140.00
 ESCALA HORIZONTAL 1 : 100
 ESCALA VERTICAL 1 : 100



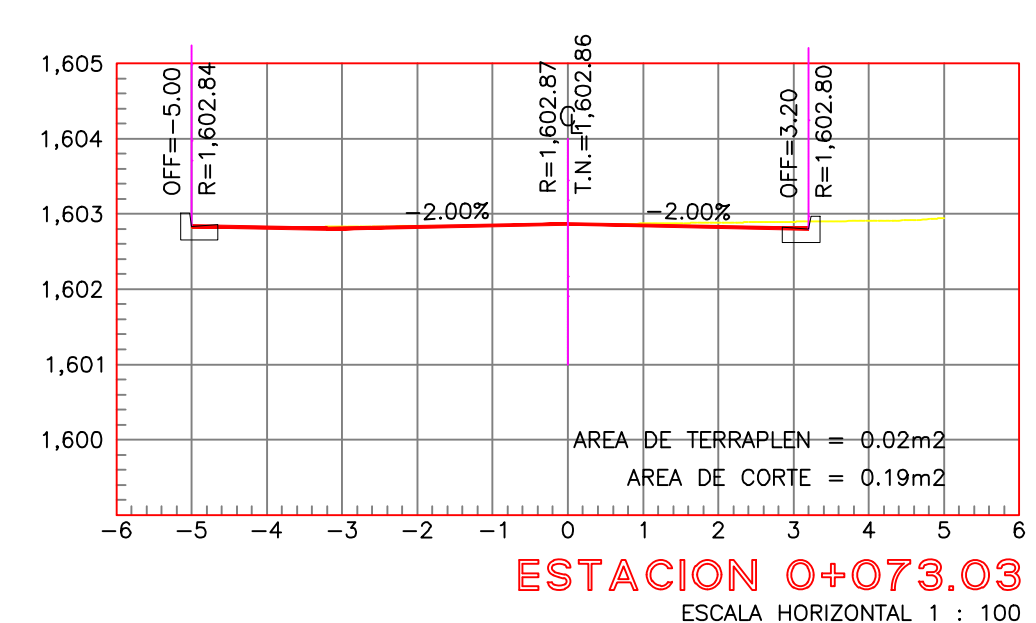
ESTACION O+120.00
 ESCALA HORIZONTAL 1 : 100
 ESCALA VERTICAL 1 : 100



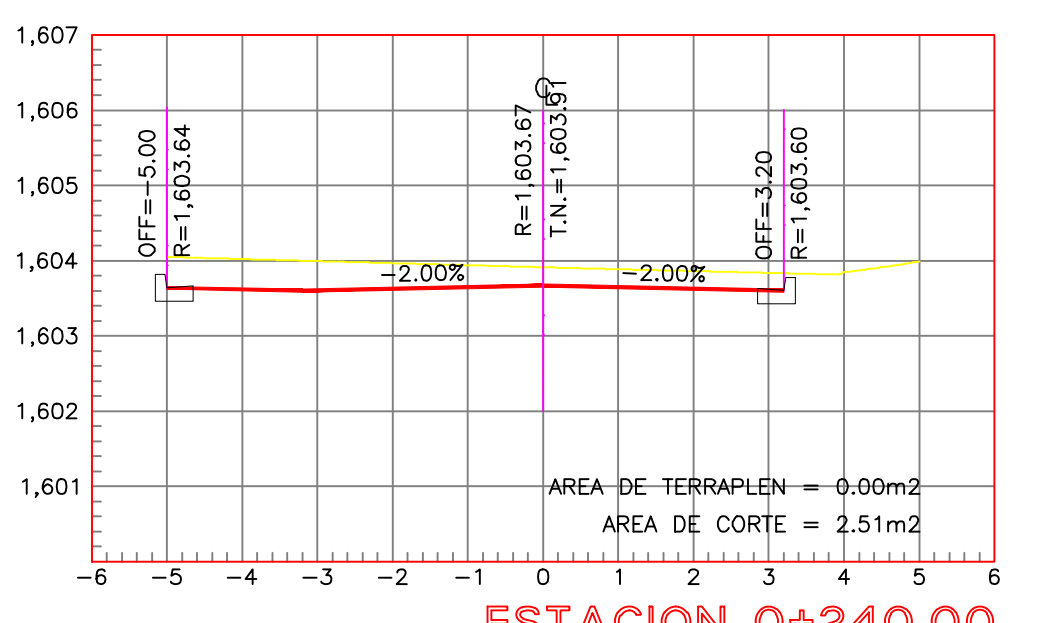
ESTACION O+100.00
 ESCALA HORIZONTAL 1 : 100
 ESCALA VERTICAL 1 : 100



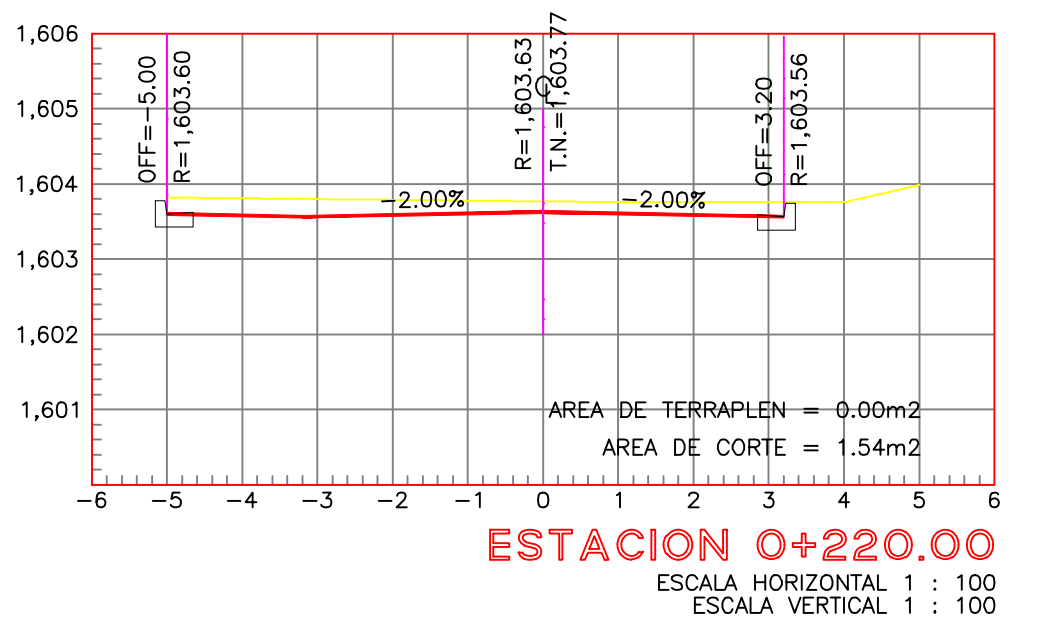
ESTACION O+080.00
 ESCALA HORIZONTAL 1 : 100
 ESCALA VERTICAL 1 : 100



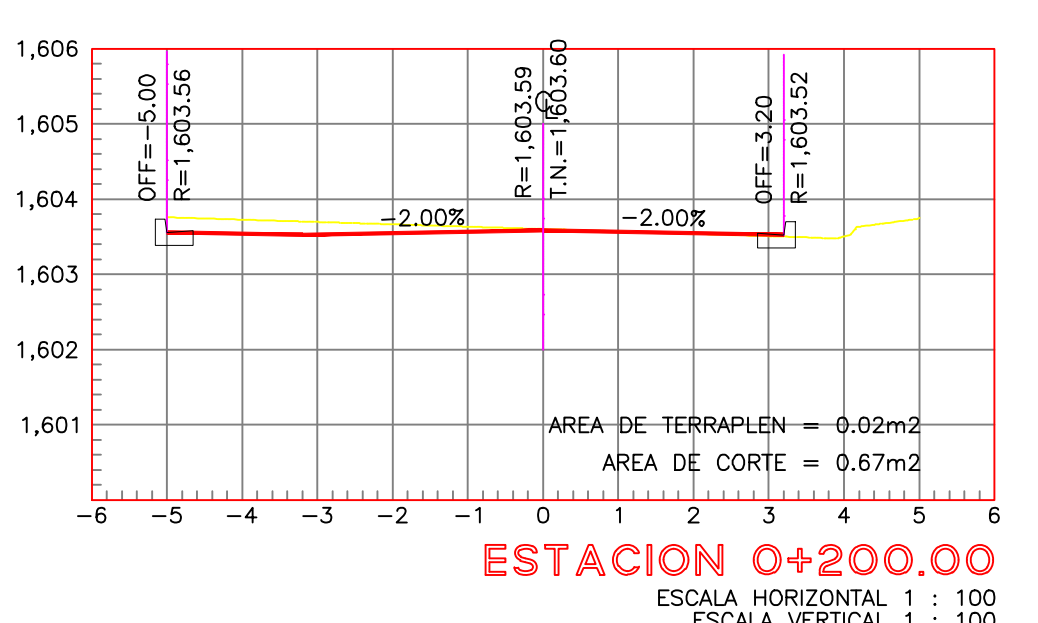
ESTACION O+073.03
 ESCALA HORIZONTAL 1 : 100
 ESCALA VERTICAL 1 : 100



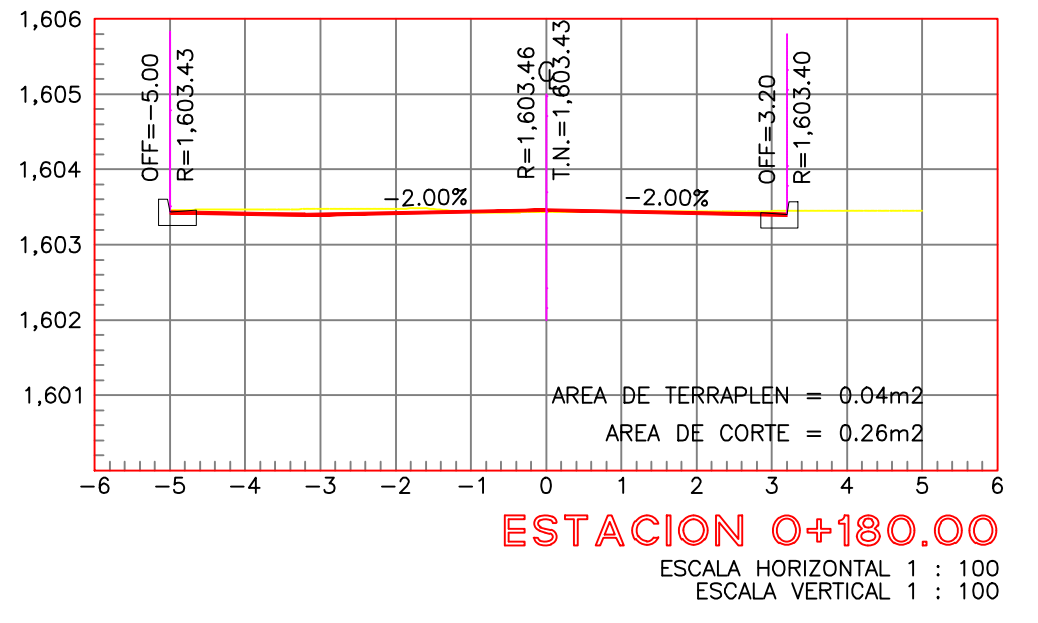
ESTACION O+240.00
 ESCALA HORIZONTAL 1 : 100
 ESCALA VERTICAL 1 : 100



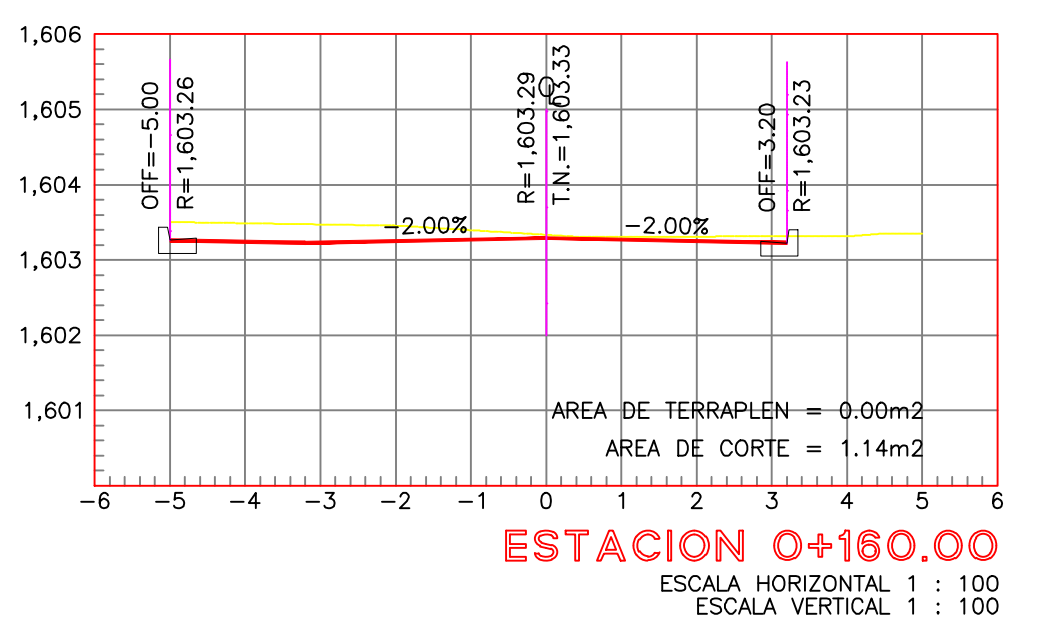
ESTACION O+220.00
 ESCALA HORIZONTAL 1 : 100
 ESCALA VERTICAL 1 : 100



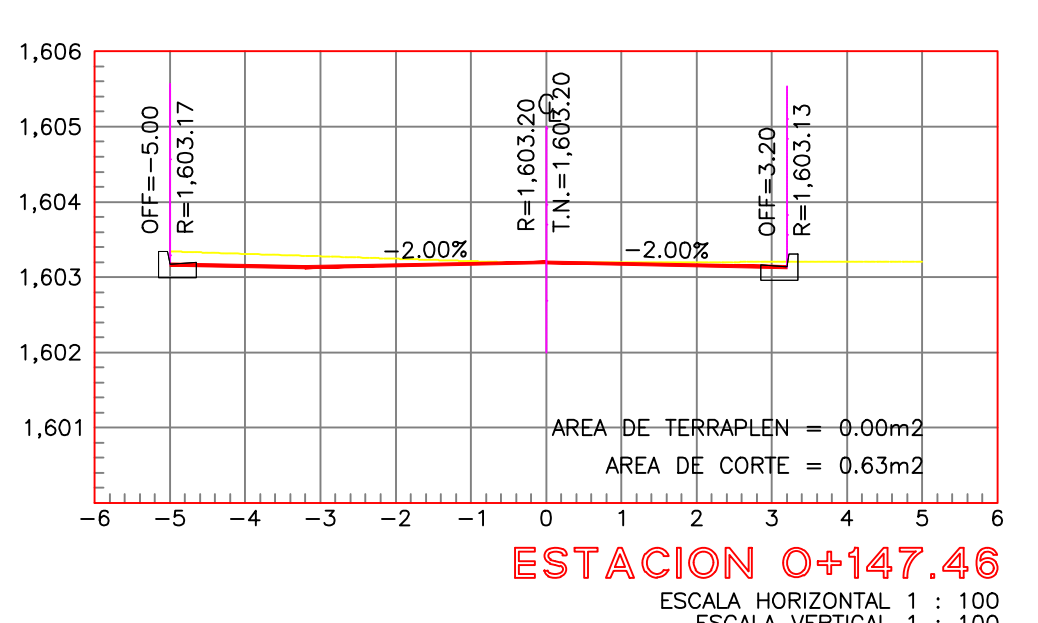
ESTACION O+200.00
 ESCALA HORIZONTAL 1 : 100
 ESCALA VERTICAL 1 : 100



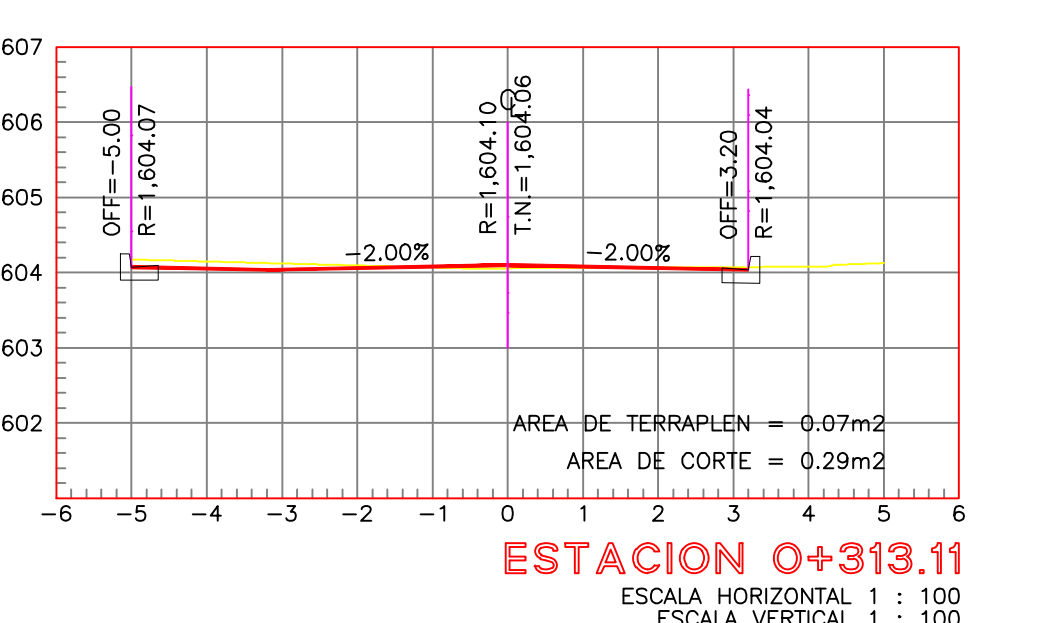
ESTACION O+180.00
 ESCALA HORIZONTAL 1 : 100
 ESCALA VERTICAL 1 : 100



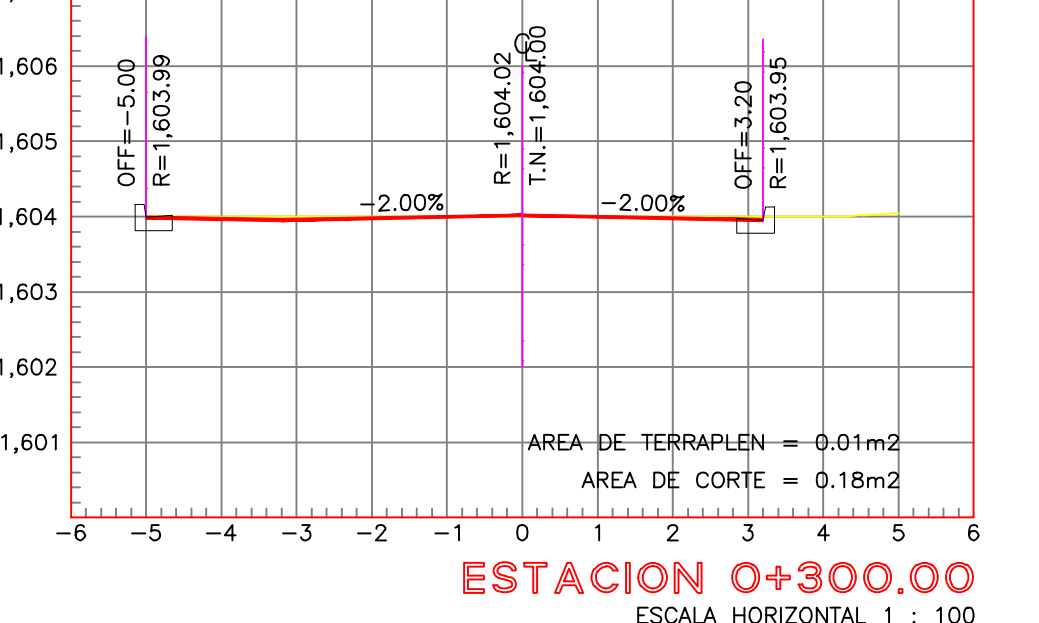
ESTACION O+160.00
 ESCALA HORIZONTAL 1 : 100
 ESCALA VERTICAL 1 : 100



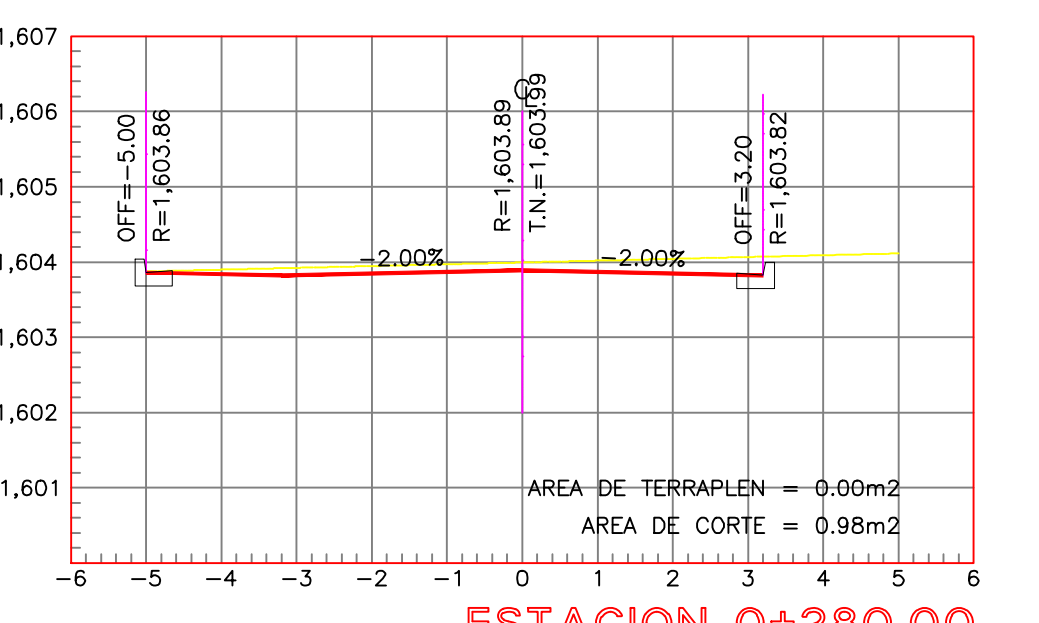
ESTACION O+147.46
 ESCALA HORIZONTAL 1 : 100
 ESCALA VERTICAL 1 : 100



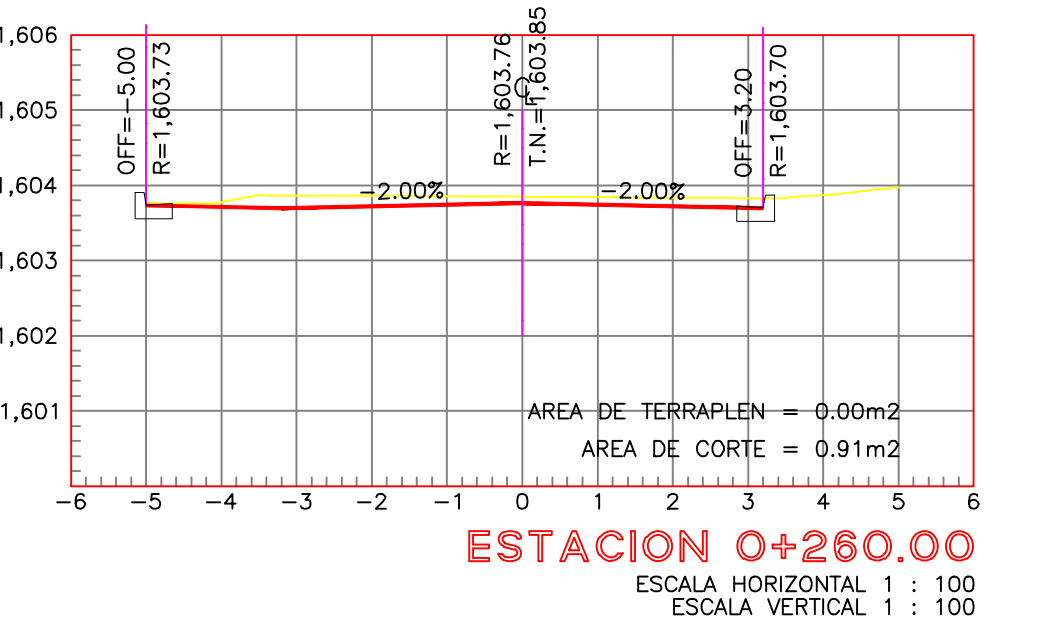
ESTACION O+313.11
 ESCALA HORIZONTAL 1 : 100
 ESCALA VERTICAL 1 : 100



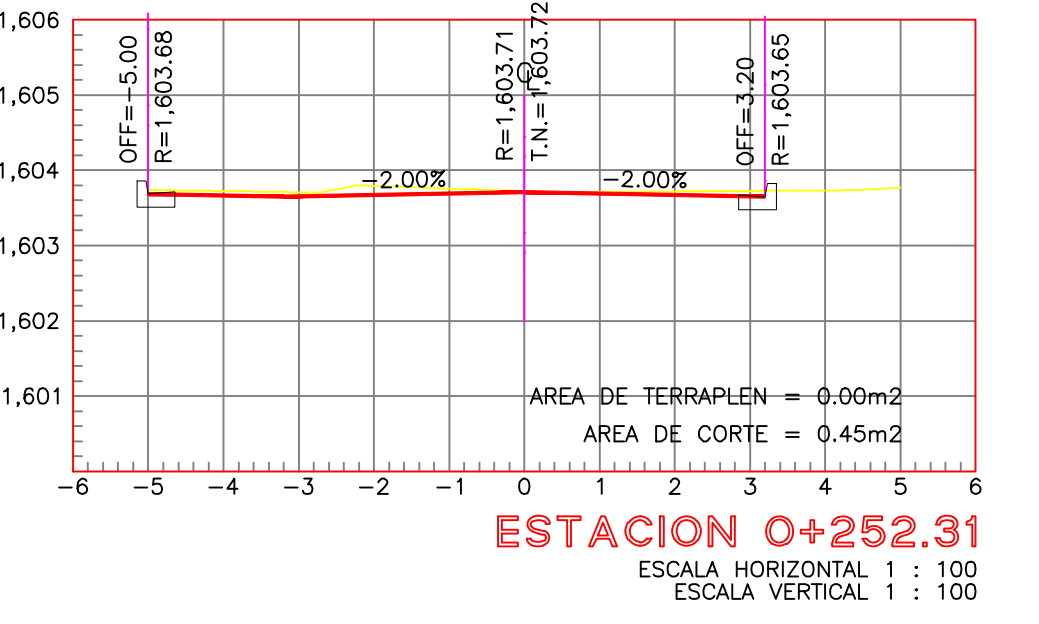
ESTACION O+300.00
 ESCALA HORIZONTAL 1 : 100
 ESCALA VERTICAL 1 : 100



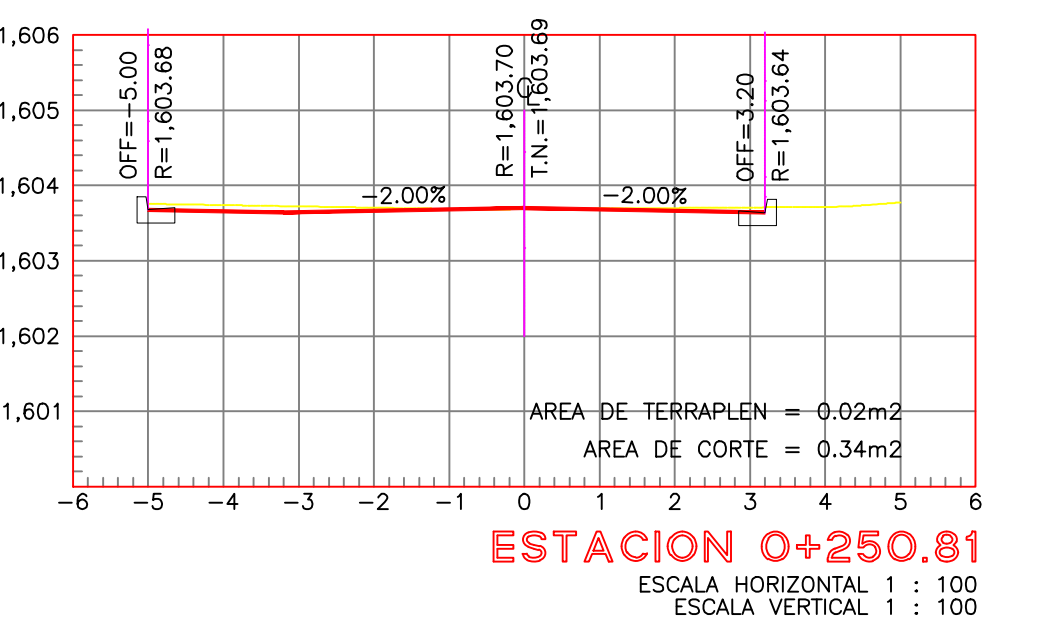
ESTACION O+280.00
 ESCALA HORIZONTAL 1 : 100
 ESCALA VERTICAL 1 : 100



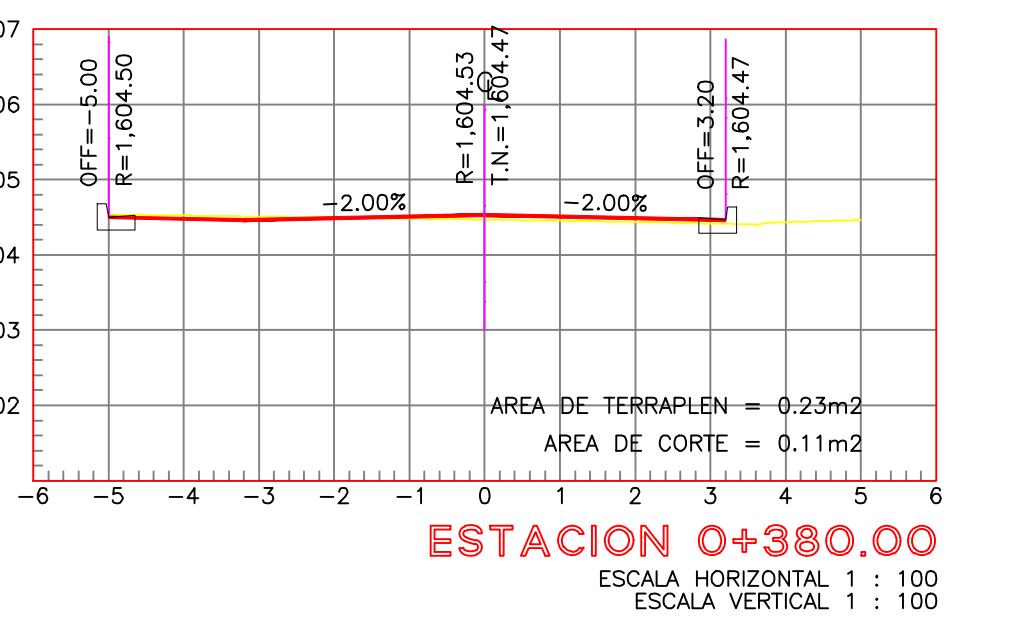
ESTACION O+260.00
 ESCALA HORIZONTAL 1 : 100
 ESCALA VERTICAL 1 : 100



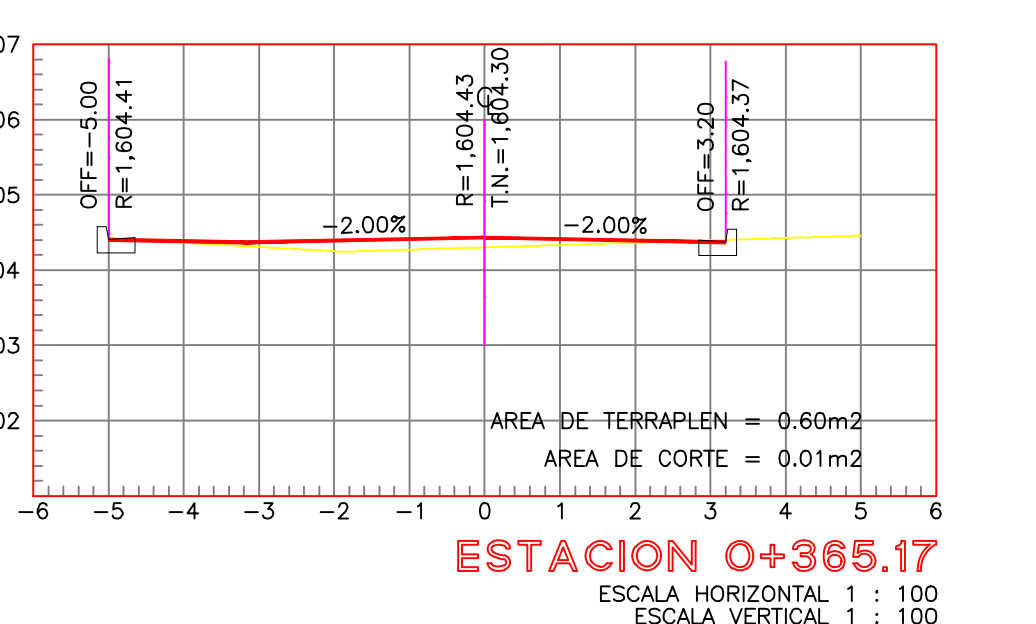
ESTACION O+252.31
 ESCALA HORIZONTAL 1 : 100
 ESCALA VERTICAL 1 : 100



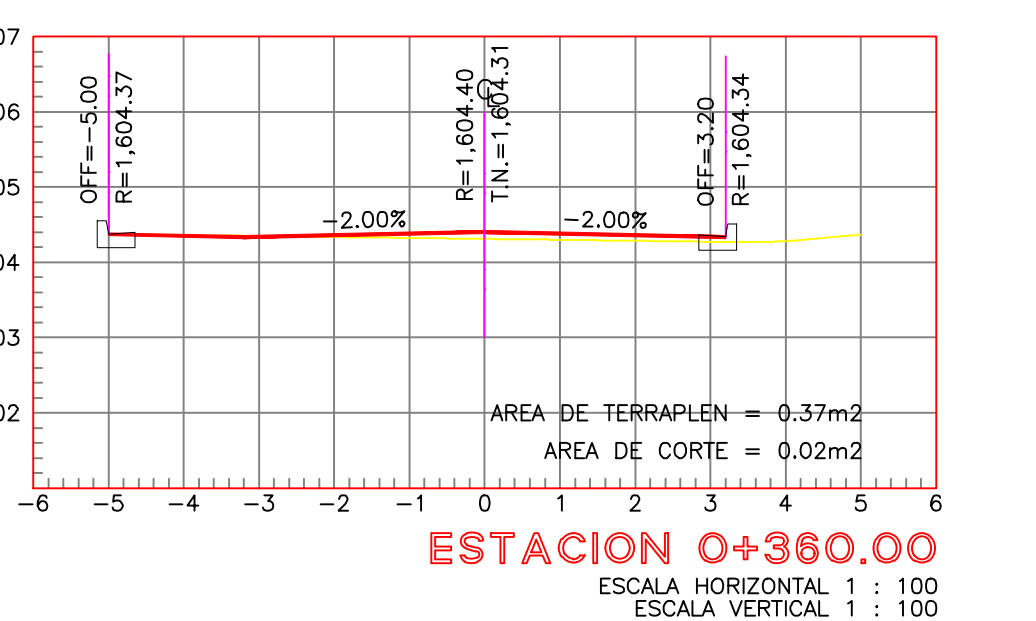
ESTACION O+250.81
 ESCALA HORIZONTAL 1 : 100
 ESCALA VERTICAL 1 : 100



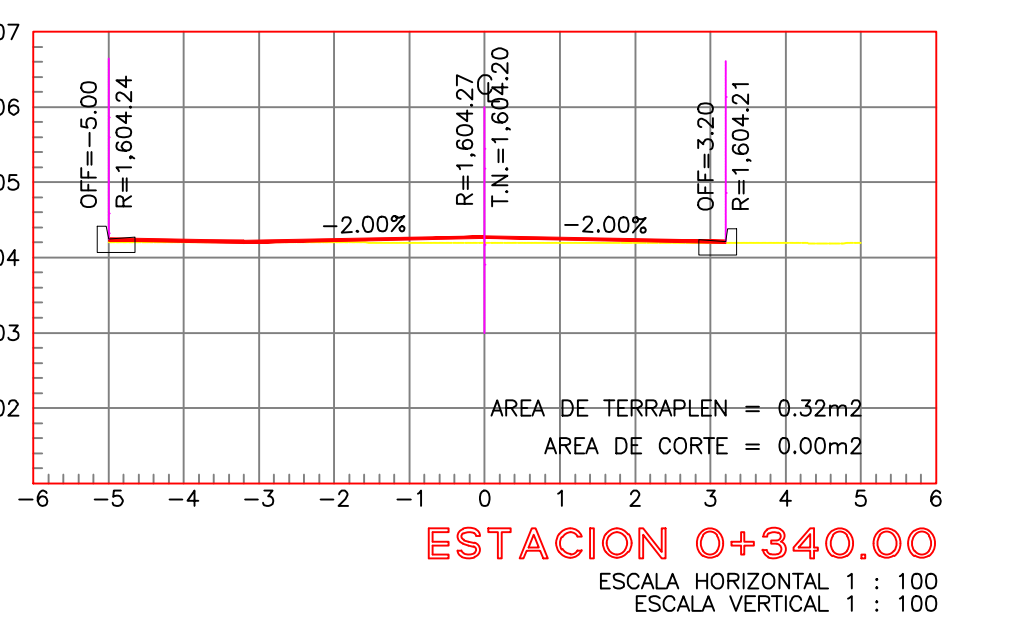
ESTACION O+380.00
 ESCALA HORIZONTAL 1 : 100
 ESCALA VERTICAL 1 : 100



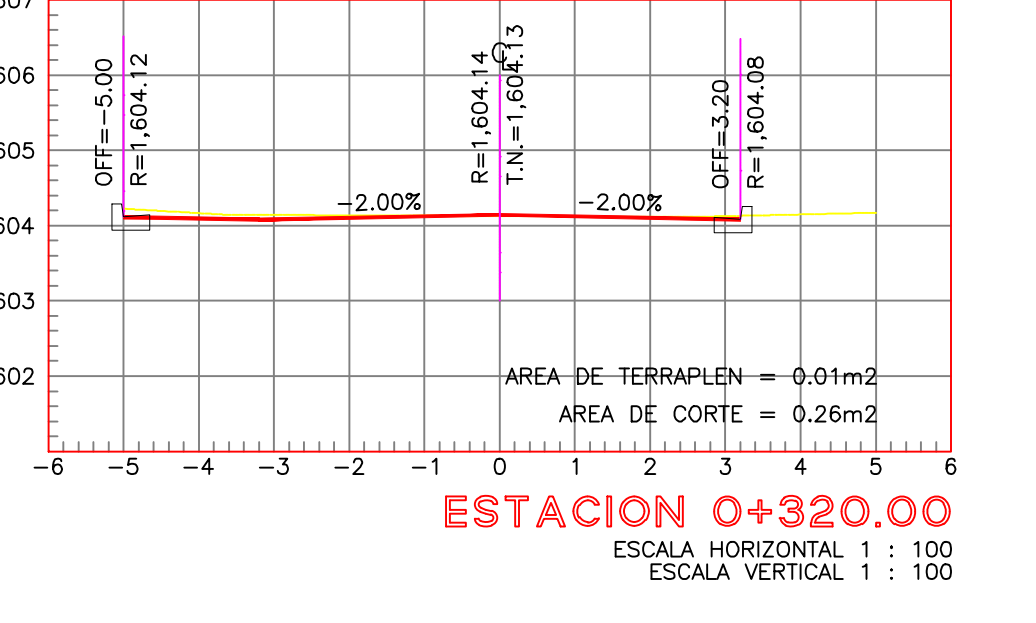
ESTACION O+365.17
 ESCALA HORIZONTAL 1 : 100
 ESCALA VERTICAL 1 : 100



ESTACION O+360.00
 ESCALA HORIZONTAL 1 : 100
 ESCALA VERTICAL 1 : 100



ESTACION O+340.00
 ESCALA HORIZONTAL 1 : 100
 ESCALA VERTICAL 1 : 100



ESTACION O+320.00
 ESCALA HORIZONTAL 1 : 100
 ESCALA VERTICAL 1 : 100

Nombre del proyecto:
 Pavimentación asfáltica de la calle Santa Lucía, incluye: modernización de redes básicas de alcantarillado, conducción y distribución, infraestructura urbana y obras complementarias, Santa Lucía, San Francisco Tlaxián, Municipio de Zapopan, Jalisco

Contenido del plano:
 Secciones con infraestructuras.

No. Contrato:
 BOPI-MUN-R33-PAV-LP-081-2023

Director de Obras Públicas e Infraestructura:
 Ing. Ismael Jáuregui Castañeda

Jefe de la Unidad de Estudios y Proyectos:
 Arq. Edwin Aguilar Escatet

Jefe de área:
 Inar. Norberto Esaú Romero Joya

Responsable del proyecto:
 Col. Santa Lucía, Zapopan, Jalisco

Fecha:
 abril 2023

Escala:
 Indicada

Acotaciones:
 Metros

Clave:
SEC-01