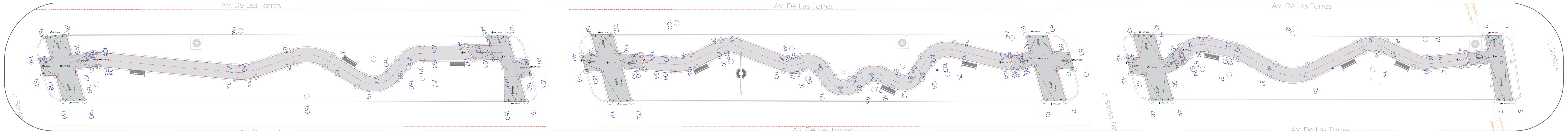

01 Planta conjunto
Tramos 1-2-3
1:250

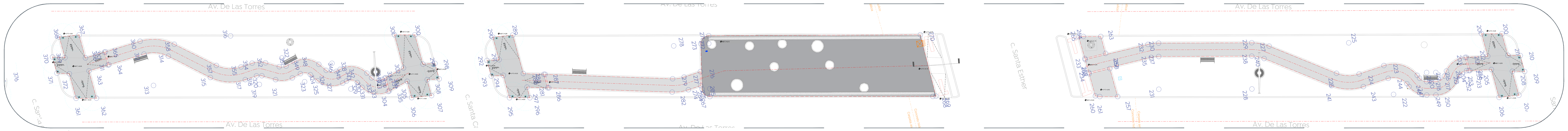

02 Planta conjunto
Tramos 4-5-6
1:250

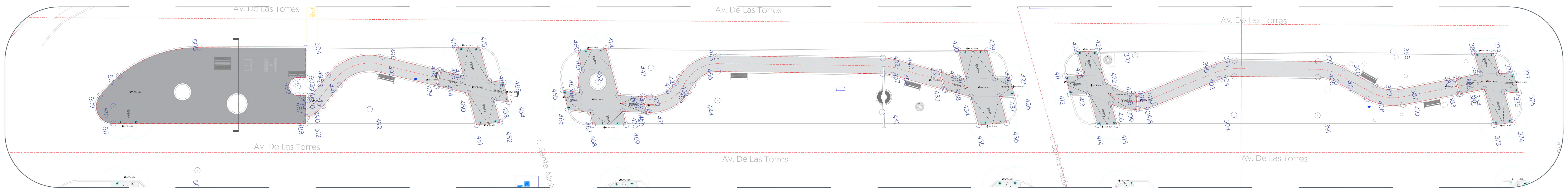

03 Planta conjunto
Tramos 7-8-9
1:250

CUADRO DE CONSTRUCCION

LADO EST	LADO PV	RUMBO	DISTANCIA	V	COORDENADAS Y	COORDENADAS X
				1	2,293,112.7634	665,334.3702
1	2	S 10°05'39.09" W	1.983	2	2,293,110.8114	665,334.0227
2	3	N 89°24'53.96" E	1.851	3	2,293,110.8303	665,335.8739
3	4	S 03°14'52.55" W	2.506	4	2,293,108.3287	665,335.7320
4	5	N 89°24'53.96" E	1.497	5	2,293,108.3440	665,337.2291
5	6	N 03°14'52.55" E	2.506	6	2,293,110.8456	665,337.3711
6	7	N 89°24'53.96" E	4.643	7	2,293,110.8930	665,342.0143
7	8	N 10°45'54.63" E	1.976	8	2,293,112.8343	665,342.3834
8	1	S 89°29'35.04" W	8.014	1	2,293,112.7634	665,334.3702

SUPERFICIE = 19.294 m2

CUADRO DE CONSTRUCCION

LADO EST	LADO PV	RUMBO	DISTANCIA	V	COORDENADAS Y	COORDENADAS X
				9	2,293,108.1939	665,337.2206
9	10	S 89°24'53.96" W	1.497	10	2,293,108.1786	665,335.7234
10	11	S 03°14'52.55" W	4.452	11	2,293,103.7339	665,335.4712
11	13	S 15°14'57.89" W CENTRO DE CURVA DELTA = 33°6'37.52" RADIO = 2.150	1.225 LONG. CURVA = 1.242 SUB.TAN.= 0.639	13 12	2,293,102.5518 2,293,103.6849	665,335.1489 665,333.3218
13	14	S 34°01'25.05" W	4.297	14	2,293,098.9902	665,332.7445
14	16	S 09°02'52.68" W CENTRO DE CURVA DELTA = 49°57'4.73" RADIO = 3.850	3.251 LONG. CURVA = 3.356 SUB.TAN.= 1.793	16 15	2,293,095.7795 2,293,096.8360	665,332.2332 665,335.9354
16	17	S 15°55'39.68" E	6.874	17	2,293,089.1697	665,334.1195
17	19	S 11°04'39.36" W CENTRO DE CURVA DELTA = 54°0'38.07" RADIO = 4.150	3.769 LONG. CURVA = 3.912 SUB.TAN.= 2.115	19 18	2,293,085.4711 2,293,088.0308	665,333.3954 665,330.1288
19	20	S 38°04'58.39" W	4.310	20	2,293,082.0787	665,330.7371
20	22	S 29°26'54.36" W CENTRO DE CURVA DELTA = 17°16'8.05" RADIO = 3.850	1.156 LONG. CURVA = 1.160 SUB.TAN.= 0.585	22 21	2,293,081.0721 2,293,079.7041	665,330.1687 665,333.7675
22	23	S 20°48'50.34" W	3.264	23	2,293,078.0212	665,329.0089
23	25	S 06°25'09.74" E CENTRO DE CURVA DELTA = 54°28'0.14" RADIO = 3.850	3.524 LONG. CURVA = 3.660 SUB.TAN.= 1.981	25 24	2,293,074.5196 2,293,076.6531	665,329.4029 665,332.6077
25	26	N 83°39'16.26" E	1.917	26	2,293,074.7315	665,331.3084
26	27	N 33°53'12.93" E	0.871	27	2,293,075.4544	665,330.8229
27	29	N 06°32'11.30" W CENTRO DE CURVA DELTA = 54°42'3.27" RADIO = 2.150	1.976 LONG. CURVA = 2.053 SUB.TAN.= 1.112	29 24	2,293,077.4171 2,293,076.6531	665,330.5980 665,332.6077
29	30	N 20°48'50.34" E	3.264	30	2,293,080.4680	665,331.7578
30	32	N 29°26'54.36" E CENTRO DE CURVA DELTA = 17°16'8.05" RADIO = 2.150	0.646 LONG. CURVA = 0.648 SUB.TAN.= 0.326	32 21	2,293,081.0302 2,293,079.7041	665,332.0752 665,333.7675
32	33	N 38°04'58.39" E	4.310	33	2,293,084.4225	665,334.7335
33	35	N 11°05'17.58" E CENTRO DE CURVA DELTA = 53°59'21.63" RADIO = 5.850	5.311 LONG. CURVA = 5.512 SUB.TAN.= 2.980	35 18	2,293,089.6341 2,293,088.0308	665,335.7548 665,330.1288
35	36	N 17°35'39.55" W	6.877	36	2,293,096.1890	665,333.6762
36	38	N 09°01'15.36" E CENTRO DE CURVA DELTA = 50°0'19.38" RADIO = 2.350	1.987 LONG. CURVA = 2.051 SUB.TAN.= 1.096	38 15	2,293,098.1509 2,293,096.8360	665,333.9877 665,335.9354
38	39	N 34°01'25.05" E	4.322	39	2,293,101.7334	665,336.4063
39	41	N 15°22'31.70" E CENTRO DE CURVA DELTA = 33°53'24.98" RADIO = 3.650	2.128 LONG. CURVA = 2.159 SUB.TAN.= 1.112	41 12	2,293,103.7849 2,293,103.6849	665,336.9704 665,333.3218
41	9	N 03°14'52.55" E	4.416	9	2,293,108.1939	665,337.2206

SUPERFICIE = 58.712 m2

CUADRO DE CONSTRUCCION

LADO EST	LADO PV	RUMBO	DISTANCIA	V	COORDENADAS Y	COORDENADAS X
				42	2,293,071.6499	665,327.5742
42	43	S 09°21'02.26" W	2.597	43	2,293,069.0876	665,327.1523
43	44	N 83°39'16.26" E	2.883	44	2,293,069.4062	665,330.0172
44	45	S 13°29'29.41" W	1.595	45	2,293,067.8556	665,329.6451
45	46	N 83°39'16.26" E	2.126	46	2,293,068.0906	665,331.7583
46	47	N 13°29'29.41" E	1.595	47	2,293,069.6412	665,332.1303
47	48	N 83°39'16.26" E	3.289	48	2,293,070.0046	665,335.3989
48	49	N 09°11'25.37" E	2.595	49	2,293,072.5661	665,335.8133
49	50	S 83°39'16.26" W	3.432	50	2,293,072.1869	665,332.4027
50	52	N 18°58'05.68" W CENTRO DE CURVA DELTA = 29°50'14.50" RADIO = 3.850	1.982 LONG. CURVA = 2.005 SUB.TAN.= 1.026	52 51	2,293,074.0616 2,293,071.9150	665,331.7584 665,328.5623
52	53	N 33°53'12.93" W	0.638	53	2,293,074.5911	665,331.4027
53	54	S 83°39'16.26" W	1.917	54	2,293,074.3792	665,329.4972
54	55	S 33°53'12.93" E	1.524	55	2,293,073.1137	665,330.3471
55	57	S 18°03'33.63" E CENTRO DE CURVA DELTA = 31°39'18.61" RADIO = 2.150	1.173 LONG. CURVA = 1.188 SUB.TAN.= 0.610	57 51	2,293,071.9987 2,293,071.9150	665,330.7107 665,328.5623
57	42	S 83°39'16.26" W	3.156	42	2,293,071.6499	665,327.5742

SUPERFICIE = 28.475 m2

CUADRO DE CONSTRUCCION

LADO EST	LADO PV	RUMBO	DISTANCIA	V	COORDENADAS Y	COORDENADAS X
				74	2,293,054.1248	665,329.0350
74	75	S 83°45'28.32" W	1.804	75	2,293,053.9286	665,327.2415
75	77	S 21°20'06.52" W CENTRO DE CURVA DELTA = 02°13'34.31" RADIO = 2.150	0.084 LONG. CURVA = 0.084 SUB.TAN.= 0.042	77 64	2,293,053.8508 2,293,054.6718	665,327.2111 665,325.2240
77	78	S 22°26'53.67" W	6.563	78	2,293,047.7850	665,324.7050
78	80	S 12°06'16.83" E CENTRO DE CURVA DELTA = 69°6'21.01" RADIO = 3.850	4.367 LONG. CURVA = 4.644 SUB.TAN.= 2.651	80 79	2,293,043.5149 2,293,046.3149	665,325.6208 665,328.2633
80	81	S 46°39'27.33" E	2.267	81	2,293,041.9586	665,327.2698
81	83	S 06°06'29.02" E CENTRO DE CURVA DELTA = 81°5'56.62" RADIO = 1.150	1.495 LONG. CURVA = 1.628 SUB.TAN.= 0.984	83 82	2,293,040.4719 2,293,041.1223	665,327.4289 665,326.4805
83	84	S 34°26'29.29" W	1.873	84	2,293,038.9272	665,326.3696
84	86	S 02°50'13.94" E CENTRO DE CURVA DELTA = 63°12'30.71" RADIO = 2.850	2.987 LONG. CURVA = 3.144 SUB.TAN.= 1.754	86 85	2,293,035.9438 2,293,037.3153	665,326.2218 665,328.7200
86	87	S 28°46'01.41" E	1.540	87	2,293,034.5941	665,326.9628
87	89	S 18°06'09.39" W CENTRO DE CURVA DELTA = 93°44'21.61" RADIO = 1.150	1.679 LONG. CURVA = 1.881 SUB.TAN.= 1.228	89 88	2,293,032.9986 2,293,034.0407	665,326.4412 665,325.9547
89	90	S 64°58'20.20" W	1.698	90	2,293,032.2802	665,324.9023
90	92	S 27°31'44.08" W CENTRO DE CURVA DELTA = 74°53'12.23" RADIO = 2.850	3.465 LONG. CURVA = 3.725 SUB.TAN.= 2.182	92 91	2,293,029.2071 2,293,029.6978	665,323.3006 665,326.1080
92	93	S 09°54'52.03" E	0.639	93	2,293,028.5780	665,323.4106
93	95	S 09°55'13.35" W CENTRO DE CURVA DELTA = 39°40'10.78" RADIO = 1.150	0.780 LONG. CURVA = 0.796 SUB.TAN.= 0.415	95 94	2,293,027.8092 2,293,028.3800	665,323.2761 665,322.2777
95	96	S 29°45'18.74" W	6.321	96	2,293,022.3216	665,320.1390
96	98	S 06°53'38.47" W CENTRO DE CURVA DELTA = 45°43'20.54" RADIO = 2.850	2.214 LONG. CURVA = 2.274 SUB.TAN.= 1.202	98 97	2,293,020.1232 2,293,020.9072	665,319.8732 665,322.6133
98	99	S 15°58'01.80" E	3.963	99	2,293,016.3129	665,320.9634
99	101	S 01°22'22.64" E CENTRO DE CURVA DELTA = 29°11'18.31" RADIO = 4.150	2.091 LONG. CURVA = 2.114 SUB.TAN.= 1.081	101 100	2,293,014.2222 2,293,015.1713	665,321.0135 665,316.9735
101	102	S 13°13'16.52" W	3.916	102	2,293,010.4096	665,320.1178
102	103	N 83°50'41.76" E	1.802	103	2,293,010.6028	665,321.9095
103	104	N 13°13'16.52" E	3.319	104	2,293,013.8334	665,322.6685
104	106	N 01°22'22.64" W CENTRO DE CURVA DELTA = 29°11'18.31" RADIO = 5.850	2.948 LONG. CURVA = 2.980 SUB.TAN.= 1.523	106 100	2,293,016.7806 2,293,015.1713	665,322.5978 665,316.9735
106	107	N 15°58'01.80" W	3.963	107	2,293,020.5908	665,321.5076
107	109	N 06°53'38.47" E CENTRO DE CURVA DELTA = 45°43'20.54" RADIO = 1.150	0.894 LONG. CURVA = 0.918 SUB.TAN.= 0.485	109 97	2,293,021.4779 2,293,020.9072	665,321.6149 665,322.6133
109	110	N 29°45'18.74" E	6.321	110	2,293,026.9655	665,324.7520
110	112	N 09°55'13.35" E CENTRO DE CURVA DELTA = 39°40'10.78" RADIO = 2.850	1.934 LONG. CURVA = 1.973 SUB.TAN.= 1.028	112 94	2,293,028.8707 2,293,028.3800	665,325.0852 665,322.2777
112	113	N 09°54'52.03" W	0.639	113	2,293,029.4998	665,324.9752
113	115	N 27°31'44.08" E CENTRO DE CURVA DELTA = 74°53'12.23" RADIO = 1.150	1.398 LONG. CURVA = 1.503 SUB.TAN.= 0.881	115 91	2,293,030.7398 2,293,029.6978	665,325.6215 665,326.1080
115	116	N 64°58'20.20" E	1.698	116	2,293,031.4583	665,327.1604
116	118	N 18°06'09.39" E CENTRO DE CURVA DELTA = 93°44'21.61" RADIO = 2.850	4.160 LONG. CURVA = 4.663 SUB.TAN.= 3.042	118 88	2,293,035.4122 2,293,034.0407	665,328.4529 665,325.9547
118	119	N 28°46'01.41" W	1.540	119	2,293,036.7619	665,327.7120
119	121	N 02°50'13.94" E CENTRO DE CURVA DELTA = 63°12'30.71" RADIO = 1.150	1.205 LONG. CURVA = 1.269 SUB.TAN.= 0.708	121 85	2,293,037.9657 2,293,037.3153	665,327.7716 665,328.7200
121	122	N 34°26'29.29" E	1.873	122	2,293,039.5104	665,328.8309
122	124	N 06°06'29.02" W CENTRO DE CURVA DELTA = 81°5'56.62" RADIO = 2.850	3.706 LONG. CURVA = 4.034 SUB.TAN.= 2.438	124 82	2,293,043.1950 2,293,041.1223	665,328.4367 665,326.4805
124	125	N 46°39'27.33" W	2.267	125	2,293,044.7513	665,326.7876
125	127	N 12°06'16.83" W CENTRO DE CURVA DELTA = 69°6'21.01" RADIO = 2.150	2.439 LONG. CURVA = 2.593 SUB.TAN.= 1.481	127 79	2,293,047.1359 2,293,046.3149	665,326.2762 665,328.2633
127	128	N 22°26'53.67" E	6.563	128	2,293,053.2016	665,328.7823
128	74	N 15°18'29.42" E CENTRO DE CURVA DELTA = 14°16'48.51" RADIO = 3.850	0.957 LONG. CURVA = 0.960 SUB.TAN.= 0.482	74 64	2,293,054.1248 2,293,054.6718	665,329.0350 665,325.2240

SUPERFICIE = 83.431 m2

CUADRO DE CONSTRUCCION

LADO EST	LADO PV	RUMBO	DISTANCIA	V	COORDENADAS Y	COORDENADAS X
				129	2,293,003.5152	665,321.0070
129	130	N 04°56'22.52" E	1.834	130	2,293,005.3426	665,321.1650
130	131	N 83°50'41.76" E	3.950	131	2,293,005.7662	665,325.0923
131	132	N 09°06'29.29" E	2.591	132	2,293,008.3249	665,325.5025
132	133	S 83°50'41.76" W	4.260	133	2,293,007.8681	665,321.2670
133	134	N 13°13'16.52" E	2.650	134	2,293,010.4480	665,321.8731
134	135	S 83°50'41.76" W	1.802	135	2,293,010.2548	665,320.0814
135	136	S 13°13'16.52" W	2.650	136	2,293,007.6749	665,319.4753
136	137	S 83°50'41.76" W	2.372	137	2,293,007.4206	665,317.1171
137	138	S 09°12'21.64" W	2.593	138	2,293,004.8614	665,316.7023
138	139	N 83°50'41.76" E	2.450	139	2,293,005.1241	665,319.1386
139	140	S 04°56'22.52" W	1.834	140	2,293,003.2966	665,318.9807
140	129	N 83°50'41.76" E	2.038	129	2,293,003.5152	665,321.0070

SUPERFICIE = 29.264 m2

CUADRO DE CONSTRUCCION

LADO EST	LADO PV	RUMBO	DISTANCIA	V	COORDENADAS Y	COORDENADAS X
				154	2,292,990.3293	665,317.4403
154	155	S 71°16'56.57" W	1.913	155	2,292,989.7154	665,315.6285
155	156	S 08°34'47.72" W	5.222	156	2,292,984.5522	665,314.8495
156	158	S 16°46'08.80" E CENTRO DE CURVA DELTA = 50°41'53.05" RADIO = 3.850	3.297 LONG. CURVA = 3.407 SUB.TAN.= 1.824	158 157	2,292,981.3957 2,292,983.9778	665,315.8006 665,318.6564
158	159	S 42°07'05.33" E	1.857	159	2,292,980.0183	665,317.0460
159	161	S 00°44'50.63" E CENTRO DE CURVA DELTA = 82°44'29.40" RADIO = 2.150	2.842 LONG. CURVA = 3.105 SUB.TAN.= 1.894	161 160	2,292,977.1765 2,292,978.5764	665,317.0831 665,315.4512
161	162	S 40°37'24.07" W	4.512	162	2,292,973.7523	665,314.1457
162	164	S 15°38'02.96" W CENTRO DE CURVA DELTA = 49°58'42.22" RADIO = 5.850	4.943 LONG. CURVA = 5.103 SUB.TAN.= 2.727	164 163	2,292,968.9925 2,292,969.9434	665,312.8137 665,318.5859
164	165	S 09°21'18.15" E	5.062	165	2,292,963.9977	665,313.6366
165	167	S 02°36'24.50" W CENTRO DE CURVA DELTA = 23°55'25.30" RADIO = 4.150	1.720 LONG. CURVA = 1.733 SUB.TAN.= 0.879	167 166	2,292,962.2792 2,292,963.3231	665,313.5583 665,309.5417
167	168	S 14°34'07.14" W	16.600	168	2,292,946.2128	665,309.3827
168	170	S 10°44'06.47" W CENTRO DE CURVA DELTA = 07°40'1.34" RADIO = 3.850	0.515 LONG. CURVA = 0.515 SUB.TAN.= 0.258	170 169	2,292,945.7070 2,292,945.2444	665,309.2868 665,313.1089
170	171	N 83°47'25.17" E	1.781	171	2,292,945.8997	665,311.0578
171	172	N 14°34'07.14" E	16.482	172	2,292,961.8516	665,315.2037
172	174	N 02°36'24.50" E CENTRO DE CURVA DELTA = 23°55'25.30" RADIO = 5.850	2.425 LONG. CURVA = 2.443 SUB.TAN.= 1.239	174 166	2,292,964.2740 2,292,963.3231	665,315.3139 665,309.5417
174	175	N 09°21'18.15" W	5.062	175	2,292,969.2688	665,314.4911
175	177	N 15°38'02.96" E CENTRO DE CURVA DELTA = 49°58'42.22" RADIO = 4.150	3.506 LONG. CURVA = 3.620 SUB.TAN.= 1.934	177 163	2,292,972.6454 2,292,969.9434	665,315.4360 665,318.5859
177	178	N 40°37'24.07" E	4.512	178	2,292,976.0697	665,318.3734
178	180	N 00°44'50.63" W CENTRO DE CURVA DELTA = 82°44'29.40" RADIO = 3.850	5.089 LONG. CURVA = 5.560 SUB.TAN.= 3.391	180 160	2,292,981.1584 2,292,978.5764	665,318.3070 665,315.4512
180	181	N 42°07'05.33" W	1.857	181	2,292,982.5359	665,317.0616
181	183	N 16°46'08.80" W CENTRO DE CURVA DELTA = 50°41'53.05" RADIO = 2.150	1.841 LONG. CURVA = 1.902 SUB.TAN.= 1.019	183 157	2,292,984.2985 2,292,983.9778	665,316.5304 665,318.6564
183	154	N 08°34'47.72" E	6.099	154	2,292,990.3293	665,317.4403

SUPERFICIE = 80.457 m2

CUADRO DE CONSTRUCCION

LADO EST	LADO PV	RUMBO	DISTANCIA	V	COORDENADAS Y	COORDENADAS X
				184	2,292,940.0659	665,306.4397
184	185	N 83°47'25.17" E	2.790	185	2,292,940.3677	665,309.2130
185	186	S 10°30'27.68" W	1.566	186	2,292,938.8777	665,308.9274
186	187	N 83°47'25.17" E	2.088	187	2,292,939.0536	665,311.0034
187	188	N 10°30'27.68" E	1.566	188	2,292,940.5936	665,311.2890
188	189	N 83°47'25.17" E	3.182	189	2,292,940.9378	665,314.4526
189	190	N 09°16'24.30" E	2.594	190	2,292,943.4980	665,314.8706
190	191	S 83°47'25.17" W	4.007	191	2,292,943.0646	665,310.8874
191	192	N 01°50'55.79" E	2.250	192	2,292,945.3137	665,310.9600
192	194	N 07°38'58.72" E CENTRO DE CURVA DELTA = 11°36'5.86" RADIO = 2.150	0.435 LONG. CURVA = 0.436 SUB.TAN.= 0.218	194 169	2,292,945.7445 2,292,945.2444	665,311.0179 665,313.1089
194	195	S 83°47'25.17" W	1.757	195	2,292,945.5544	665,309.2714
195	197	S 03°14'03.07" W CENTRO DE CURVA DELTA = 02°46'14.55" RADIO = 3.850	0.186 LONG. CURVA = 0.186 SUB.TAN.= 0.093	197 169	2,292,945.3686 2,292,945.2444	665,309.2609 665,313.1089
197	198	S 01°50'55.79" W	2.491	198	2,292,942.8789	665,309.1806
198	199	S 83°47'25.17" W	2.612	199	2,292,942.5963	665,306.5835
199	184	S 03°15'03.74" W	2.534	184	2,292,940.0659	665,306.4397

SUPERFICIE = 28.183 m2

CUADRO DE CONSTRUCCION

LADO EST	LADO PV	RUMBO	DISTANCIA	V	COORDENADAS Y	COORDENADAS X
				200	2,292,930.4420	665,304.6047
200	201	S 08°59'29.55" W	2.591	201	2,292,927.8832	665,304.1998
201	202	N 83°47'25.17" E	2.955	202	2,292,928.2028	665,307.1373
202	203	S 06°25'53.37" W	2.716	203	2,292,925.5041	665,306.8331
203	204	N 83°47'25.17" E	1.742	204	2,292,925.6925	665,308.5651
204	205	N 06°25'53.37" E	2.716	205	2,292,928.3913	665,308.8693
205	206	N 83°47'25.17" E	3.657	206	2,292,928.7868	665,312.5049
206	207	N 03°09'15.03" E	2.534	207	2,292,931.3168	665,312.6443
207	208	S 83°47'25.17" W	3.158	208	2,292,930.9752	665,309.5050
208	209	N 10°30'27.68" E	1.566	209	2,292,932.5151	665,309.7906
209	210	S 83°47'25.17" W	2.088	210	2,292,932.2892	665,307.7146
210	211	S 10°30'27.68" W	1.566	211	2,292,930.7493	665,307.4290
211	200	S 83°47'25.17" W	2.841	200	2,292,930.4420	665,304.6047

SUPERFICIE = 28.301 m2

CUADRO DE CONSTRUCCION

LADO EST	LADO PV	RUMBO	DISTANCIA	V	COORDENADAS Y	COORDENADAS X
				257	2,292,881.0702	665,304.6529
257	258	S 83°31'18.14" W	3.670	258	2,292,880.6561	665,301.0067
258	259	S 04°23'31.73" E	2.702	259	2,292,877.9623	665,301.2136
259	260	N 83°31'18.14" E	2.925	260	2,292,878.2923	665,304.1199
260	261	N 17°41'21.27" E	0.564	261	2,292,878.8299	665,304.2914
261	257	N 09°10'00.61" E	2.269	257	2,292,881.0702	665,304.6529

SUPERFICIE = 8.998 m2

CUADRO DE CONSTRUCCION

LADO EST	LADO PV	RUMBO	DISTANCIA	V	COORDENADAS Y	COORDENADAS X
				212	2,292,925.3515	665,306.8179
212	214	S 26°45'05.36" E CENTRO DE CURVA DELTA = 62°31'9.59" RADIO = 2.850	2.938 LONG. CURVA = 3.087 SUB.TAN.= 1.714	214 213	2,292,922.7279 2,292,925.1390	665,308.1404 665,309.6600
214	215	S 57°46'45.15" E	0.700	215	2,292,922.3548	665,308.7324
215	217	S 24°18'22.27" E CENTRO DE CURVA DELTA = 66°56'45.76" RADIO = 1.150	1.269 LONG. CURVA = 1.344 SUB.TAN.= 0.760	217 216	2,292,921.1987 2,292,921.3819	665,309.2545 665,308.1192
217	218	S 09°10'00.61" W	1.170	218	2,292,920.0438	665,309.0682
218	220	S 34°47'07.57" W CENTRO DE CURVA DELTA = 51°14'13.92" RADIO = 1.150	0.994 LONG. CURVA = 1.028 SUB.TAN.= 0.551	220 219	2,292,919.2271 2,292,920.2270	665,308.5008 665,307.9329
220	221	S 60°24'14.53" W	0.472	221	2,292,918.9938	665,308.0901
221	223	S 25°31'19.82" W CENTRO DE CURVA DELTA = 69°45'49.41" RADIO = 3.850	4.404 LONG. CURVA = 4.688 SUB.TAN.= 2.684	223 222	2,292,915.0200 2,292,915.6461	665,306.1928 665,309.9916
223	224	S 09°21'34.88" E	3.314	224	2,292,911.7501	665,306.7318
224	226	S 10°54'01.80" W CENTRO DE CURVA DELTA = 40°31'13.35" RADIO = 4.150	2.874 LONG. CURVA = 2.935 SUB.TAN.= 1.532	226 225	2,292,908.9278 2,292,911.0752	665,306.1883 665,302.6370
226	227	S 31°09'38.47" W	9.206	227	2,292,901.0497	665,301.4245
227	229	S 20°05'17.50" W CENTRO DE CURVA DELTA = 22°8'41.94" RADIO = 5.850	2.247 LONG. CURVA = 2.261 SUB.TAN.= 1.145	229 228	2,292,898.9394 2,292,898.0227	665,300.6527 665,306.4305
229	230	S 09°00'56.53" W	11.807	230	2,292,887.2784	665,298.8025
230	232	S 02°18'42.40" W CENTRO DE CURVA DELTA = 13°24'28.26" RADIO = 5.850	1.366 LONG. CURVA = 1.369 SUB.TAN.= 0.688	232 231	2,292,885.9136 2,292,886.3616	665,298.7474 665,304.5803
232	233	S 04°23'31.73" E	8.184	233	2,292,877.7534	665,299.3742
233	234	N 83°31'18.14" E	1.701	234	2,292,877.9454	665,301.0645
234	235	N 04°23'31.73" W	8.122	235	2,292,886.0438	665,300.4425
235	237	N 02°18'42.40" E CENTRO DE CURVA DELTA = 13°24'28.26" RADIO = 4.150	0.969 LONG. CURVA = 0.971 SUB.TAN.= 0.488	237 231	2,292,887.0120 2,292,886.3616	665,300.4815 665,304.5803
237	238	N 09°00'56.53" E	11.807	238	2,292,898.6730	665,302.3317
238	240	N 20°05'17.50" E CENTRO DE CURVA DELTA = 22°8'41.94" RADIO = 4.150	1.594 LONG. CURVA = 1.604 SUB.TAN.= 0.812	240 228	2,292,900.1701 2,292,898.0227	665,302.8792 665,306.4305
240	241	N 31°09'38.47" E	9.206	241	2,292,908.0482	665,307.6430
241	243	N 10°54'01.80" E CENTRO DE CURVA DELTA = 40°31'13.35" RADIO = 5.850	4.052 LONG. CURVA = 4.137 SUB.TAN.= 2.159	243 225	2,292,912.0266 2,292,911.0752	665,308.4092 665,302.6370
243	244	N 09°21'34.88" W	3.314	244	2,292,915.2965	665,307.8702
244	246	N 25°31'19.82" E CENTRO DE CURVA DELTA = 69°45'49.41" RADIO = 2.150	2.459 LONG. CURVA = 2.618 SUB.TAN.= 1.499	246 222	2,292,917.5156 2,292,915.6461	665,308.9297 665,309.9916
246	247	N 60°24'14.53" E	0.472	247	2,292,917.7489	665,309.3404
247	249	N 34°47'07.57" E CENTRO DE CURVA DELTA = 51°14'13.92" RADIO = 2.850	2.465 LONG. CURVA = 2.549 SUB.TAN.= 1.367	249 219	2,292,919.7730 2,292,920.2270	665,310.7465 665,307.9329
249	250	N 09°10'00.61" E	1.170	250	2,292,920.9279	665,310.9328
250	252	N 24°18'22.27" W CENTRO DE CURVA DELTA = 66°56'45.76" RADIO = 2.850	3.144 LONG. CURVA = 3.330 SUB.TAN.= 1.884	252 216	2,292,923.7930 2,292,921.3819	665,309.6388 665,308.1192
252	253	N 57°46'45.15" W	0.700	253	2,292,924.1661	665,309.0468
253	255	N 25°40'25.89" W CENTRO DE CURVA DELTA = 64°12'38.52" RADIO = 1.150	1.222 LONG. CURVA = 1.289 SUB.TAN.= 0.722	255 213	2,292,925.2678 2,292,925.1390	665,308.5172 665,309.6600
255	256	N 06°25'53.37" E	0.274	256	2,292,925.5398	665,308.5479
256	212	S 83°47'25.17" W	1.740	212	2,292,925.3515	665,306.8179

SUPERFICIE = 87.658 m2

CUADRO DE CONSTRUCCION

LADO EST	LADO PV	RUMBO	DISTANCIA	V	COORDENADAS Y	COORDENADAS X
				267	2,292,830.0300	665,296.3742
267	268	N 09°10'00.72" E	28.272	268	2,292,857.9407	665,300.8782
268	269	N 04°10'30.46" E	0.401	269	2,292,858.3408	665,300.9074
269	270	S 84°50'43.09" W	8.020	270	2,292,857.6203	665,292.9198
270	271	S 08°58'22.12" W	26.840	271	2,292,831.1092	665,288.7338
271	273	S 36°47'57.43" E CENTRO DE CURVA DELTA = 90°53'10.31" RADIO = 1.000	1.425 LONG. CURVA = 1.586 SUB.TAN.= 1.016	273 272	2,292,829.9680 2,292,830.9589	665,289.5874 665,289.7224
273	274	S 82°14'32.58" E	5.717	274	2,292,829.1964	665,295.2517
274	267	N 53°24'11.75" E CENTRO DE CURVA DELTA = 88°42'31.34" RADIO = 1.000	1.398 LONG. CURVA = 1.548 SUB.TAN.= 0.978	267 275	2,292,830.0300 2,292,830.1872	665,296.3742 665,295.3867

SUPERFICIE = 222.726 m2

CUADRO DE CONSTRUCCION

LADO EST	LADO PV	RUMBO	DISTANCIA	V	COORDENADAS Y	COORDENADAS X
				276	2,292,829.3436	665,293.0599
276	277	S 09°10'41.26" E	2.175	277	2,292,827.1960	665,293.4069
277	279	S 01°01'00.25" W CENTRO DE CURVA DELTA = 20°23'23.02" RADIO = 4.150	1.469 LONG. CURVA = 1.477 SUB.TAN.= 0.746	279 278	2,292,825.7271 2,292,826.5340	665,293.3809 665,289.3101
279	280	S 11°12'41.76" W	16.171	280	2,292,809.8644	665,290.2366
280	281	N 83°53'54.90" E	1.781	281	2,292,810.0537	665,292.0072
281	282	N 11°12'41.76" E	15.641	282	2,292,825.3966	665,295.0484
282	284	N 01°01'00.25" E CENTRO DE CURVA DELTA = 20°23'23.02" RADIO = 5.850	2.071 LONG. CURVA = 2.082 SUB.TAN.= 1.052	284 278	2,292,827.4671 2,292,826.5340	665,295.0852 665,289.3101
284	285	N 09°10'41.26" W	1.658	285	2,292,829.1037	665,294.8207
285	276	N 82°14'32.58" W	1.777	276	2,292,829.3436	665,293.0599

SUPERFICIE = 33.324 m2

CUADRO DE CONSTRUCCION

LADO EST	LADO PV	RUMBO	DISTANCIA	V	COORDENADAS Y	COORDENADAS X
				298	2,292,796.2980	665,286.6362
298	299	S 05°58'31.23" W	1.534	299	2,292,794.7724	665,286.4765
299	300	S 83°53'54.90" W	3.843	300	2,292,794.3639	665,282.6551
300	301	S 09°12'27.87" W	2.592	301	2,292,791.8053	665,282.2403
301	302	N 83°53'54.90" E	4.360	302	2,292,792.2687	665,286.5754
302	303	S 19°03'56.70" E	2.565	303	2,292,789.8440	665,287.4134
303	304	N 83°53'54.90" E	1.744	304	2,292,790.0295	665,289.1480
304	305	N 19°03'56.70" W	2.565	305	2,292,792.4541	665,288.3100
305	306	N 83°53'54.90" E	2.145	306	2,292,792.6821	665,290.4425
306	307	N 03°09'49.10" E	2.533	307	2,292,795.2113	665,290.5823
307	308	S 83°53'54.90" W	2.084	308	2,292,794.9898	665,288.5102
308	309	N 05°58'31.23" W	1.526	309	2,292,796.5078	665,288.6691
309	298	S 84°06'22.52" W	2.044	298	2,292,796.2980	665,286.6362

SUPERFICIE = 27.698 m2

CUADRO DE CONSTRUCCION

LADO EST	LADO PV	RUMBO	DISTANCIA	V	COORDENADAS Y	COORDENADAS X
				310	2,292,755.2859	665,278.4910
310	311	N 83°49'42.73" E	1.701	311	2,292,755.4687	665,280.1818
311	312	N 07°42'31.90" W	4.639	312	2,292,760.0661	665,279.5595
312	314	N 14°08'08.10" E CENTRO DE CURVA DELTA = 43°41'20.01" RADIO = 4.150	3.088 LONG. CURVA = 3.164 SUB.TAN.= 1.664	314 313	2,292,763.0609 2,292,760.6227	665,280.3137 665,283.6720
314	315	N 35°58'48.11" E	5.988	315	2,292,767.9067	665,283.8318
315	317	N 12°46'50.75" E CENTRO DE CURVA DELTA = 44°29'40.88" RADIO = 5.850	4.430 LONG. CURVA = 4.543 SUB.TAN.= 2.393	317 316	2,292,772.2266 2,292,771.2644	665,284.8117 665,279.0414
317	318	N 09°27'59.69" W	1.493	318	2,292,773.6997	665,284.5661
318	320	N 07°50'54.86" E CENTRO DE CURVA DELTA = 34°37'49.10" RADIO = 1.150	0.685 LONG. CURVA = 0.695 SUB.TAN.= 0.359	320 319	2,292,774.3778 2,292,773.8889	665,284.6596 665,285.7004
320	321	N 25°09'49.41" E	1.819	321	2,292,776.0246	665,285.4332
321	323	N 03°16'44.05" W CENTRO DE CURVA DELTA = 43°46'10.74" RADIO = 2.850	2.125 LONG. CURVA = 2.177 SUB.TAN.= 1.145	323 322	2,292,778.1458 2,292,777.2364	665,285.5547 665,282.8537
323	324	N 18°36'21.32" W	1.153	324	2,292,779.2384	665,285.1869
324	326	N 14°55'50.77" W CENTRO DE CURVA DELTA = 67°44'24.19" RADIO = 1.150	1.271 LONG. CURVA = 1.346 SUB.TAN.= 0.762	326 325	2,292,780.4662 2,292,779.6053	665,285.5143 665,286.2768
326	327	N 48°28'02.87" E	1.216	327	2,292,781.2721	665,286.4242
327	329	N 14°30'06.77" E CENTRO DE CURVA DELTA = 67°55'52.21" RADIO = 2.850	3.185 LONG. CURVA = 3.379 SUB.TAN.= 1.920	329 328	2,292,784.3552 2,292,783.4055	665,287.2216 665,284.5345
329	330	N 19°27'49.34" W	0.546	330	2,292,784.8697	665,287.0398
330	332	N 17°28'34.34" E CENTRO DE CURVA DELTA = 73°52'47.36" RADIO = 1.150	1.382 LONG. CURVA = 1.483 SUB.TAN.= 0.865	332 331	2,292,786.1881 2,292,785.2529	665,287.4549 665,288.1241
332	333	N 54°24'58.02" E	0.850	333	2,292,786.6830	665,288.1465
333	335	N 18°10'55.15" E CENTRO DE CURVA DELTA = 72°28'5.75" RADIO = 2.850	3.369 LONG. CURVA = 3.605 SUB.TAN.= 2.088	335 334	2,292,789.8839 2,292,789.0008	665,289.1978 665,286.4881
335	336	S 83°53'54.90" W	1.744	336	2,292,789.6986	665,287.4637
336	337	S 19°03'56.70" E	0.341	337	2,292,789.3764	665,287.5750
337	339	S 17°40'30.66" W CENTRO DE CURVA DELTA = 73°28'54.72" RADIO = 1.150	1.376 LONG. CURVA = 1.475 SUB.TAN.= 0.858	339 334	2,292,788.0655 2,292,789.0008	665,287.1573 665,286.4881
339	340	S 54°24'58.02" W	0.850	340	2,292,787.5707	665,286.4657
340	342	S 17°28'34.34" W CENTRO DE CURVA DELTA = 73°52'47.36" RADIO = 2.850	3.426 LONG. CURVA = 3.675 SUB.TAN.= 2.143	342 331	2,292,784.3032 2,292,785.2529	665,285.4370 665,288.1241
342	343	S 19°27'49.34" E	0.546	343	2,292,783.7887	665,285.6188
343	345	S 14°30'06.77" W CENTRO DE CURVA DELTA = 67°55'52.21" RADIO = 1.150	1.285 LONG. CURVA = 1.363 SUB.TAN.= 0.775	345 328	2,292,782.5447 2,292,783.4055	665,285.2970 665,284.5345
345	346	S 48°28'02.87" W	1.216	346	2,292,781.7387	665,284.3871
346	348	S 14°55'50.77" E CENTRO DE CURVA DELTA = 67°44'24.19" RADIO = 2.850	3.149 LONG. CURVA = 3.336 SUB.TAN.= 1.889	348 325	2,292,778.6960 2,292,779.6053	665,283.5757 665,286.2768
348	349	S 18°36'21.32" E	1.153	349	2,292,777.6034	665,283.9436
349	351	S 03°16'44.05" E CENTRO DE CURVA DELTA = 43°46'10.74" RADIO = 1.150	0.857 LONG. CURVA = 0.879 SUB.TAN.= 0.462	351 322	2,292,776.7475 2,292,777.2364	665,283.8945 665,282.8537
351	352	S 25°09'49.41" W	1.819	352	2,292,775.1007	665,283.1209
352	354	S 07°50'54.86" W CENTRO DE CURVA DELTA = 34°37'49.10" RADIO = 2.850	1.696 LONG. CURVA = 1.723 SUB.TAN.= 0.889	354 319	2,292,773.4201 2,292,773.8889	665,282.8892 665,285.7004
354	355	S 09°27'59.69" E	1.493	355	2,292,771.9470	665,283.1349
355	357	S 12°41'29.84" W CENTRO DE CURVA DELTA = 44°18'59.06" RADIO = 4.150	3.130 LONG. CURVA = 3.210 SUB.TAN.= 1.690	357 316	2,292,768.8930 2,292,771.2644	665,282.4471 665,279.0414
357	358	S 35°58'48.11" W	5.973	358	2,292,764.0596	665,278.9380
358	360	S 14°08'08.10" W CENTRO DE CURVA DELTA = 43°41'20.01" RADIO = 5.850	4.353 LONG. CURVA = 4.461 SUB.TAN.= 2.345	360 313	2,292,759.8380 2,292,760.6227	665,277.8748 665,283.6720
360	310	S 07°42'31.90" E	4.594	310	2,292,755.2859	665,278.4910

SUPERFICIE = 64.773 m2

CUADRO DE CONSTRUCCION

LADO EST	LADO PV	RUMBO	DISTANCIA	V	COORDENADAS Y	COORDENADAS X
				262	2,292,880.4303	665,299.0182
262	263	S 83°31'18.14" W	2.229	263	2,292,880.1788	665,296.8033
263	264	S 08°59'29.55" W	2.209	264	2,292,877.9965	665,296.4580
264	265	S 05°59'15.63" W	0.584	265	2,292,877.4154	665,296.3970
265	266	N 83°31'18.14" E	2.846	266	2,292,877.7365	665,299.2251
266	262	N 04°23'31.73" W	2.702	262	2,292,880.4303	665,299.0182

SUPERFICIE = 6.886 m2

CUADRO DE CONSTRUCCION

LADO EST	LADO PV	RUMBO	DISTANCIA	V	COORDENADAS Y	COORDENADAS X
				373	2,292,739.0837	665,281.7231
373	374	N 01°39'34.35" E	2.019	374	2,292,741.1017	665,281.7816
374	375	S 83°49'42.73" W	3.410	375	2,292,740.7351	665,278.3917
375	376	N 12°27'03.61" E	1.583	376	2,292,742.2808	665,278.7330
376	377	S 83°49'42.73" W	2.110	377	2,292,742.0539	665,276.6347
377	378	S 12°27'03.61" W	1.583	378	2,292,740.5082	665,276.2934
378	379	S 83°49'42.73" W	2.232	379	2,292,740.2683	665,274.0744
379	380	S 09°32'24.70" W	2.078	380	2,292,738.2194	665,273.7301
380	381	N 83°49'42.73" E	2.323	381	2,292,738.4691	665,276.0398
381	382	S 01°36'04.77" E	2.658	382	2,292,735.8117	665,276.1141
382	383	N 83°49'42.73" E	1.705	383	2,292,735.9951	665,277.8096
383	384	N 01°36'04.77" W	2.658	384	2,292,738.6525	665,277.7353
384	373	N 83°49'42.73" E	4.011	373	2,292,739.0837	665,281.7231

SUPERFICIE = 23.477 m2

CUADRO DE CONSTRUCCION

LADO EST	LADO PV	RUMBO	DISTANCIA	V	COORDENADAS Y	COORDENADAS X
				385	2,292,735.8446	665,277.8138
385	386	S 83°49'42.73" W	1.705	386	2,292,735.6613	665,276.1183
386	387	S 01°36'04.77" E	5.986	387	2,292,729.6774	665,276.2855
387	389	S 18°08'34.91" W CENTRO DE CURVA DELTA = 39°29'19.36" RADIO = 4.150	2.804 LONG. CURVA = 2.860 SUB.TAN.= 1.490	389 388	2,292,727.0128 2,292,729.5614	665,275.4124 665,272.1372
389	390	S 37°53'14.59" W	3.862	390	2,292,723.9647	665,273.0406
390	392	S 23°48'13.43" W CENTRO DE CURVA DELTA = 28°10'2.31" RADIO = 5.850	2.847 LONG. CURVA = 2.876 SUB.TAN.= 1.468	392 391	2,292,721.3598 2,292,720.3721	665,271.8915 665,277.6575
392	393	S 09°43'12.28" W	9.063	393	2,292,712.4273	665,270.3614
393	395	S 01°37'32.25" E CENTRO DE CURVA DELTA = 22°41'29.04" RADIO = 5.850	2.302 LONG. CURVA = 2.317 SUB.TAN.= 1.174	395 394	2,292,710.1265 2,292,711.4396	665,270.4267 665,276.1274
395	396	S 12°58'16.77" E	7.506	396	2,292,702.8116	665,272.1116
396	398	S 03°53'50.05" E CENTRO DE CURVA DELTA = 18°8'53.43" RADIO = 4.150	1.309 LONG. CURVA = 1.314 SUB.TAN.= 0.663	398 397	2,292,701.5056 2,292,701.8800	665,272.2006 665,268.0675
398	399	S 82°45'06.36" E	1.701	399	2,292,701.2910	665,273.8878
399	401	N 03°35'46.27" W CENTRO DE CURVA DELTA = 18°45'0.99" RADIO = 5.850	1.906 LONG. CURVA = 1.914 SUB.TAN.= 0.966	401 397	2,292,703.1932 2,292,701.8800	665,273.7683 665,268.0675
401	402	N 12°58'16.77" W	7.506	402	2,292,710.5081	665,272.0833
402	404	N 01°37'32.25" W CENTRO DE CURVA DELTA = 22°41'29.04" RADIO = 4.150	1.633 LONG. CURVA = 1.644 SUB.TAN.= 0.833	404 394	2,292,712.1403 2,292,711.4396	665,272.0370 665,276.1274
404	405	N 09°43'12.28" E	9.063	405	2,292,721.0728	665,273.5671
405	407	N 23°48'13.43" E CENTRO DE CURVA DELTA = 28°10'2.31" RADIO = 4.150	2.020 LONG. CURVA = 2.040 SUB.TAN.= 1.041	407 391	2,292,722.9207 2,292,720.3721	665,274.3823 665,277.6575
407	408	N 37°53'14.59" E	3.862	408	2,292,725.9688	665,276.7541
408	410	N 18°08'34.91" E CENTRO DE CURVA DELTA = 39°29'19.36" RADIO = 5.850	3.953 LONG. CURVA = 4.032 SUB.TAN.= 2.100	410 388	2,292,729.7249 2,292,729.5614	665,277.9849 665,272.1372
410	385	N 01°36'04.77" W	6.122	385	2,292,735.8446	665,277.8138

SUPERFICIE = 61.173 m2

CUADRO DE CONSTRUCCION

LADO EST	LADO PV	RUMBO	DISTANCIA	V	COORDENADAS Y	COORDENADAS X
				411	2,292,694.0446	665,269.0537
411	412	N 83°47'34.31" E	2.058	412	2,292,694.2672	665,271.1000
412	413	N 07°33'52.08" E	2.059	413	2,292,696.3084	665,271.3711
413	414	N 83°47'34.31" E	3.488	414	2,292,696.6856	665,274.8390
414	415	N 09°13'21.27" E	2.075	415	2,292,698.7336	665,275.1715
415	416	S 83°47'34.31" W	2.358	416	2,292,698.4786	665,272.8270
416	418	N 21°24'00.98" E CENTRO DE CURVA DELTA = 28°18'14.67" RADIO = 5.850	2.861 LONG. CURVA = 2.890 SUB.TAN.= 1.475	418 397	2,292,701.1420 2,292,701.8800	665,273.8708 665,268.0675
418	419	N 82°45'06.36" W	1.700	419	2,292,701.3564	665,272.1844
419	421	S 23°47'42.50" W CENTRO DE CURVA DELTA = 33°5'37.72" RADIO = 4.150	2.364 LONG. CURVA = 2.397 SUB.TAN.= 1.233	421 397	2,292,699.1935 2,292,701.8800	665,271.2306 665,268.0675
421	422	S 40°20'31.36" W	1.284	422	2,292,698.2145	665,270.3991
422	423	S 83°47'34.31" W	3.476	423	2,292,697.8387	665,266.9435
423	424	S 07°27'00.37" W	2.058	424	2,292,695.7979	665,266.6767
424	425	N 83°47'34.31" E	2.664	425	2,292,696.0859	665,269.3248
425	411	S 07°33'52.08" W	2.059	411	2,292,694.0446	665,269.0537

SUPERFICIE = 26.175 m2

CUADRO DE CONSTRUCCION

LADO EST	LADO PV	RUMBO	DISTANCIA	V	COORDENADAS Y	COORDENADAS X
				426	2,292,688.2964	665,270.3071
426	427	S 83°47'34.31" W	2.058	427	2,292,688.0739	665,268.7608
427	428	S 07°33'52.08" W	1.618	428	2,292,686.4696	665,268.0478
428	429	S 84°05'18.52" W	3.085	429	2,292,686.1519	665,264.9794
429	430	S 09°32'24.70" W	3.113	430	2,292,683.0825	665,264.4636
430	431	N 84°05'18.52" E	3.236	431	2,292,683.4157	665,267.6824
431	432	S 24°37'51.58" W	2.903	432	2,292,680.7771	665,266.4726
432	433	N 84°05'18.52" E	1.974	433	2,292,680.9804	665,268.4360
433	434	N 24°37'51.58" E	2.903	434	2,292,683.6190	665,269.6458
434	435	N 84°05'18.52" E	3.141	435	2,292,683.9425	665,272.7699
435	436	N 05°07'22.73" E	3.057	436	2,292,686.9868	665,273.0429
436	437	S 84°05'18.52" W	2.966	437	2,292,686.6813	665,270.0926
437	426	N 07°33'52.08" E	1.629	426	2,292,688.2964	665,270.3071

SUPERFICIE = 32.867 m2

CUADRO DE CONSTRUCCION

LADO EST	LADO PV	RUMBO	DISTANCIA	V	COORDENADAS Y	COORDENADAS X
				438	2,292,680.8221	665,268.3634
438	439	S 84°05'18.52" W	1.974	439	2,292,680.6188	665,266.4000
439	440	S 24°37'51.58" W	4.774	440	2,292,676.2788	665,264.4102
440	442	S 17°19'31.98" W CENTRO DE CURVA DELTA = 14°36'39.21" RADIO = 5.850	1.488 LONG. CURVA = 1.492 SUB.TAN.= 0.750	442 441	2,292,674.8585 2,292,673.8407	665,263.9671 665,269.7279
442	443	S 10°01'12.38" W	17.862	443	2,292,657.2694	665,260.8593
443	445	S 19°42'31.66" E CENTRO DE CURVA DELTA = 59°27'28.08" RADIO = 4.850	4.810 LONG. CURVA = 5.033 SUB.TAN.= 2.770	445 444	2,292,652.7410 2,292,656.4255	665,262.4815 665,265.6353
445	446	S 49°26'15.70" E	0.704	446	2,292,652.2834	665,263.0161
446	448	S 19°00'51.92" E CENTRO DE CURVA DELTA = 60°50'47.57" RADIO = 3.150	3.190 LONG. CURVA = 3.345 SUB.TAN.= 1.850	448 447	2,292,649.2673 2,292,649.8904	665,264.0555 665,260.9677
448	449	S 11°24'31.87" W	0.649	449	2,292,648.6310	665,263.9271
449	450	N 84°27'32.21" E	1.777	450	2,292,648.8026	665,265.6960
450	451	N 11°24'31.87" E	0.131	451	2,292,648.9310	665,265.7219
451	453	N 19°00'51.92" W CENTRO DE CURVA DELTA = 60°50'47.57" RADIO = 4.850	4.912 LONG. CURVA = 5.151 SUB.TAN.= 2.848	453 447	2,292,653.5749 2,292,649.8904	665,264.1215 665,260.9677
453	454	N 49°26'15.70" W	0.704	454	2,292,654.0325	665,263.5870
454	456	N 19°42'31.66" W CENTRO DE CURVA DELTA = 59°27'28.08" RADIO = 3.150	3.124 LONG. CURVA = 3.269 SUB.TAN.= 1.799	456 444	2,292,656.9736 2,292,656.4255	665,262.5334 665,265.6353
456	457	N 10°01'12.38" E	17.862	457	2,292,674.5627	665,265.6412
457	459	N 17°19'31.98" E CENTRO DE CURVA DELTA = 14°36'39.21" RADIO = 4.150	1.055 LONG. CURVA = 1.058 SUB.TAN.= 0.532	459 441	2,292,675.5703 2,292,673.8407	665,265.9555 665,269.7279
459	438	N 24°37'51.58" E	5.778	438	2,292,680.8221	665,268.3634

SUPERFICIE = 57.639 m2

CUADRO DE CONSTRUCCION

LADO EST	LADO PV	RUMBO	DISTANCIA	V	COORDENADAS Y	COORDENADAS X
				460	2,292,642.3630	665,257.8300
460	461	N 87°50'05.46" E	2.205	461	2,292,642.4463	665,260.0332
461	463	S 67°41'09.33" E CENTRO DE CURVA DELTA = 44°37'41.34" RADIO = 2.150	1.633 LONG. CURVA = 1.675 SUB.TAN.= 0.882	463 462	2,292,641.8264 2,292,643.9764	665,261.5436 665,261.5436
463	464	N 90°00'00" E	0.829	464	2,292,641.8264	665,262.3729
464	465	S 16°36'00.43" W	1.828	465	2,292,640.0748	665,261.8507
465	466	N 84°11'26.65" E	2.163	466	2,292,640.2938	665,264.0030
466	467	N 16°36'00.43" E	2.430	467	2,292,642.6226	665,264.6972
467	468	N 87°50'05.46" E	1.373	468	2,292,642.6745	665,266.0693
468	469	N 09°13'21.27" E	3.605	469	2,292,646.2324	665,266.6470
469	470	S 84°27'32.21" W	1.506	470	2,292,646.0870	665,265.1480
470	471	N 11°24'31.87" E	2.614	471	2,292,648.6489	665,265.6649
471	472	S 84°27'32.21" W	1.777	472	2,292,648.4773	665,263.8960
472	473	S 11°24'31.87" W	2.614	473	2,292,645.9154	665,263.3791
473	474	S 84°27'32.21" W	5.272	474	2,292,645.4063	665,258.1316
474	460	S 05°39'33.55" W	3.058	460	2,292,642.3630	665,257.8300

SUPERFICIE = 38.187 m2

CUADRO DE CONSTRUCCION

LADO EST	LADO PV	RUMBO	DISTANCIA	V	COORDENADAS Y	COORDENADAS X
				487	2,292,612.5081	665,258.4340
487	488	S 80°46'38.73" E	1.879	488	2,292,612.2070	665,260.2884
488	490	N 25°30'59.39" W CENTRO DE CURVA DELTA = 32°45'3.32" RADIO = 3.850	2.171 LONG. CURVA = 2.201 SUB.TAN.= 1.131	490 489	2,292,614.1661 2,292,611.5953	665,259.3533 665,256.4873
490	491	N 41°53'31.05" W	2.873	491	2,292,616.3051	665,257.4346
491	493	N 09°38'17.16" W CENTRO DE CURVA DELTA = 64°30'27.77" RADIO = 4.150	4.429 LONG. CURVA = 4.672 SUB.TAN.= 2.619	493 492	2,292,620.6721 2,292,619.0762	665,256.6930 665,260.5239
493	494	N 22°36'56.72" E	6.389	494	2,292,626.5696	665,259.1498
494	495	N 67°23'03.28" W	1.700	495	2,292,627.2233	665,257.5805
495	496	S 22°36'56.72" W	6.389	496	2,292,621.3258	665,255.1237
496	498	S 09°38'17.16" E CENTRO DE CURVA DELTA = 64°30'27.77" RADIO = 5.850	6.244 LONG. CURVA = 6.586 SUB.TAN.= 3.692	498 492	2,292,615.1700 2,292,619.0762	665,256.1691 665,260.5239
498	499	S 41°53'31.05" E	2.873	499	2,292,613.0309	665,258.0878
499	487	S 33°30'23.15" E CENTRO DE CURVA DELTA = 16°46'15.79" RADIO = 2.150	0.627 LONG. CURVA = 0.629 SUB.TAN.= 0.317	487 489	2,292,612.5081 2,292,611.5953	665,258.4340 665,256.4873

SUPERFICIE = 27.736 m2

CUADRO DE CONSTRUCCION

LADO EST	LADO PV	RUMBO	DISTANCIA	V	COORDENADAS Y	COORDENADAS X
				500	2,292,611.6169	665,257.8077
500	502	N 80°46'38.73" W CENTRO DE CURVA DELTA = 180°0'0.00" RADIO = 0.982	1.965 LONG. CURVA = 3.085	502 501	2,292,611.9317 2,292,611.7743	665,255.8685 665,256.8381
502	503	N 09°13'21.27" E	0.830	503	2,292,612.7511	665,256.0015
503	504	N 80°46'38.73" W	3.162	504	2,292,613.2578	665,252.8807
504	505	S 09°32'24.70" W	11.497	505	2,292,601.9195	665,250.9751
505	507	S 10°13'04.34" E CENTRO DE CURVA DELTA = 40°37'39.32" RADIO = 13.295	9.231 LONG. CURVA = 9.427 SUB.TAN.= 4.921	507 506	2,292,592.8352 2,292,599.5890	665,252.6126 665,264.0639
507	509	S 37°02'03.75" E CENTRO DE CURVA DELTA = 13°0'19.50" RADIO = 13.295	3.011 LONG. CURVA = 3.018 SUB.TAN.= 1.515	509 506	2,292,590.4314 2,292,599.5890	665,254.4262 665,264.0639
509	511	N 72°50'33.89" E CENTRO DE CURVA DELTA = 127°14'25.22" RADIO = 1.850	3.315 LONG. CURVA = 4.108 SUB.TAN.= 3.730	511 510	2,292,591.4092 2,292,591.7057	665,257.5934 665,255.7673
511	512	N 09°13'21.27" E	20.811	512	2,292,611.9510	665,260.9288
512	513	N 80°46'38.73" W	3.027	513	2,292,612.4362	665,257.9408
513	500	S 09°13'21.27" W	0.830	500	2,292,611.6169	665,257.8077

SUPERFICIE = 163.109 m2

CUADRO DE CONSTRUCCION

LADO EST	LADO PV	RUMBO	DISTANCIA	V	COORDENADAS Y	COORDENADAS X
				475	2,292,631.9273	665,255.8662
475	476	S 09°32'24.70" W	2.592	476	2,292,629.3707	665,255.4365
476	477	N 84°11'26.65" E	3.189	477	2,292,629.6935	665,258.6095
477	478	S 22°36'56.72" W	2.526	478	2,292,627.3618	665,257.6382
478	479	S 67°23'03.28" E	1.700	479	2,292,626.7080	665,259.2075
479	480	N 22°36'56.72" E	3.446	480	2,292,629.8891	665,260.5326
480	481	N 84°11'26.65" E	3.537	481	2,292,630.2471	665,264.0515
481	482	N 03°20'30.46" E	2.532	482	2,292,632.7751	665,264.1991
482	483	S 84°11'26.65" W	2.527	483	2,292,632.5193	665,261.6853
483	484	N 16°36'00.43" E	1.622	484	2,292,634.0740	665,262.1487
484	485	S 84°11'45.56" W	2.163	485	2,292,633.8552	665,259.9965
485	486	S 16°36'00.43" W	1.623	486	2,292,632.3003	665,259.5330
486	475	S 84°11'26.65" W	3.686	475	2,292,631.9273	665,255.8662

SUPERFICIE = 29.615 m2

CUADRO DE CONSTRUCCION

LADO EST	LADO PV	RUMBO	DISTANCIA	V	COORDENADAS Y	COORDENADAS X
				286	2,292,809.8996	665,291.9767
286	287	S 83°53'54.90" W	1.781	287	2,292,809.7103	665,290.2061
287	288	S 11°12'41.76" W	2.619	288	2,292,807.1416	665,289.6969
288	289	S 83°53'54.90" W	5.051	289	2,292,806.6048	665,284.6747
289	290	S 03°13'58.95" W	2.534	290	2,292,804.0753	665,284.5318
290	291	N 83°53'54.90" E	2.968	291	2,292,804.3908	665,287.4833
291	292	S 05°58'31.23" W	1.534	292	2,292,802.8652	665,287.3236
292	293	N 83°53'54.90" E	2.045	293	2,292,803.0825	665,289.3573
293	294	N 05°58'31.23" E	1.534	294	2,292,804.6082	665,289.5170
294	295	N 83°53'54.90" E	2.940	295	2,292,804.9206	665,292.4402
295	296	N 09°16'09.66" E	2.593	296	2,292,807.4795	665,292.8578
296	297	S 83°53'54.90" W	1.398	297	2,292,807.3309	665,291.4675
297	286	N 11°12'41.76" E	2.619	286	2,292,809.8996	665,291.9767

SUPERFICIE = 27.749 m2

CUADRO DE CONSTRUCCION

LADO EST	LADO PV	RUMBO	DISTANCIA	V	COORDENADAS Y	COORDENADAS X
				361	2,292,750.6693	665,283.7020
361	362	N 09°06'53.36" E	2.592	362	2,292,753.2283	665,284.1125
362	363	S 83°49'42.73" W	3.596	363	2,292,752.8417	665,280.5374
363	364	N 07°42'31.90" W	2.501	364	2,292,755.3200	665,280.2019
364	365	S 83°49'42.73" W	1.701	365	2,292,755.1372	665,278.5111
365	366	S 07°42'31.90" E	2.501	366	2,292,752.6589	665,278.8466
366	367	S 83°49'42.73" W	3.022	367	2,292,752.3340	665,275.8419
367	368	S 03°11'38.57" W	2.534	368	2,292,749.8041	665,275.7007
368	369	N 83°49'42.73" E	2.726	369	2,292,750.0972	665,278.4106
369	370	S 12°27'03.61" W	1.583	370	2,292,748.5515	665,278.0694
370	371	N 83°49'42.73" E	2.110	371	2,292,748.7784	665,280.1676
371	372	N 12°27'03.61" E	1.583	372	2,292,750.3240	665,280.5089
372	361	N 83°49'42.73" E	3.212	361	2,292,750.6693	665,283.7020

SUPERFICIE = 27.876 m2

CUADRO DE CONSTRUCCION

LADO EST	LADO PV	RUMBO	DISTANCIA	V	COORDENADAS Y	COORDENADAS X
				58	2,293,061.2097	665,328.0506
58	59	S 13°29'29.41" W	2.125	59	2,293,059.1436	665,327.5549
59	60	S 83°45'28.32" W	2.032	60	2,293,058.9227	665,325.5350
60	61	S 09°16'58.12" W	2.595	61	2,293,056.3620	665,325.1165
61	62	N 83°45'28.32" E	2.042	62	2,293,056.5840	665,327.1463
62	63	S 07°18'43.80" E	1.652	63	2,293,054.9454	665,327.3565
63	65	S 04°15'42.91" W CENTRO DE CURVA DELTA = 23°8'53.43" RADIO = 2.150	0.863 LONG. CURVA = 0.869 SUB.TAN.= 0.440	65 64	2,293,054.0851 2,293,054.6718	665,327.2924 665,325.2240
65	66	N 83°45'28.32" E	1.772	66	2,293,054.2777	665,329.0538
66	68	N 00°43'07.86" W CENTRO DE CURVA DELTA = 13°11'11.88" RADIO = 3.850	0.884 LONG. CURVA = 0.886 SUB.TAN.= 0.445	68 64	2,293,055.1618 2,293,054.6718	665,329.0427 665,325.2240
68	69	N 07°18'43.80" W	1.620	69	2,293,056.7689	665,328.8365
69	70	N 83°45'28.32" E	4.539	70	2,293,057.2623	665,333.3481
70	71	N 09°06'29.29" E	2.592	71	2,293,059.8221	665,333.7585
71	72	S 83°45'28.32" W	4.116	72	2,293,059.3746	665,329.6671
72	73	N 13°29'29.41" E	2.125	73	2,293,061.4408	665,330.1628
73	58	S 83°45'28.32" W	2.125	58	2,293,061.2097	665,328.0506

SUPERFICIE = 29.210 m2

CUADRO DE CONSTRUCCION

LADO EST	LADO PV	RUMBO	DISTANCIA	V	COORDENADAS Y	COORDENADAS X
				141	2,292,996.7941	665,318.4187
141	142	S 04°56'22.52" W	1.529	142	2,292,995.2712	665,318.2871
142	143	S 83°50'41.76" W	3.130	143	2,292,994.9356	665,315.1751
143	144	S 09°18'57.28" W	2.594	144	2,292,992.3758	665,314.7552
144	145	N 7°16'56.57" E	1.418	145	2,292,992.8310	665,316.0985
145	146	S 08°34'47.72" W	2.982	146	2,292,989.8823	665,315.6537
146	147	N 7°16'56.57" E	1.913	147	2,292,990.4962	665,317.4655
147	148	N 08°34'47.72" E	2.982	148	2,292,993.4449	665,317.9104
148	149	N 7°16'56.57" E	1.274	149	2,292,993.8538	665,319.1171
149	150	S 81°23'55.85" E	3.933	150	2,292,993.2656	665,323.0058
150	151	N 09°18'35.69" E	2.594	151	2,292,995.8253	665,323.4254
151	152	S 83°50'41.76" W	3.130	152	2,292,995.4897	665,320.3134
152	153	N 04°56'22.52" E	1.529	153	2,292,997.0126	665,320.4450
153	141	S 83°50'41.76" W	2.038	141	2,292,996.7941	665,318.4187

SUPERFICIE = 24.716 m2

0 2.5 10.0
1.0 5.0 15.0
1:250

Gobierno de Zapopan

Ciudad de las niñas y niños

Obras Públicas e Infraestructura
Gestión Integral de la Ciudad

Macrolocalización:

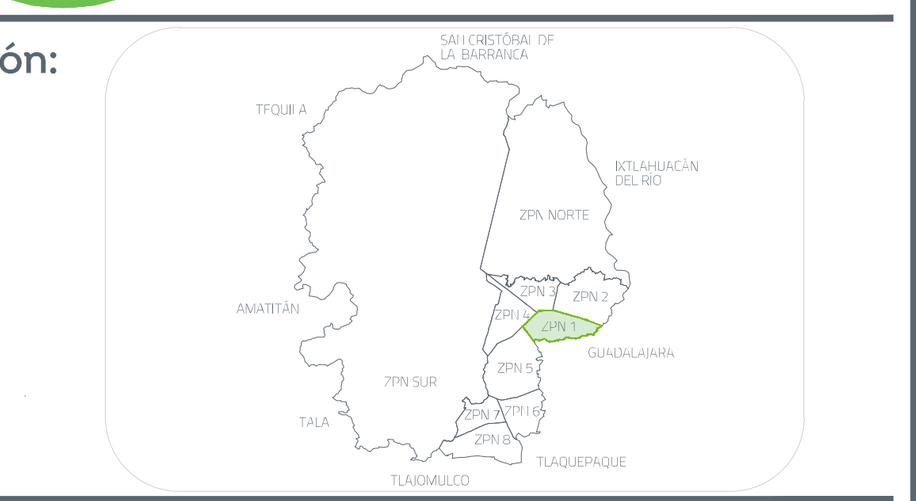

Microlocalización:

Alcances Generales:

Nombre del proyecto:
Construcción de parque lineal denominado Santa Margarita, ubicado en Av. De las Torres, incluye: conexión con calle cerrada Santa Laura y obras complementarias, colonia Santa Margarita 1.ª Sección, Municipio de Zapopan, Jalisco

Contenido del plano:
Planta de trazo

No. Contrato:
DOPI-MUN-PP-EP-LP-001-2024

Director de Obras Públicas e Infraestructura:
Ing. Ismael Jáuregui Castañeda

Jefe de la Unidad de Estudios y Proyectos:
Arq. Edwin Aguiar Escatel

Jefe de área:
Arq. Angela Jazmin Vargas Olmedo

Responsable del proyecto:
Arq. César Apodaca Rodríguez

Ubicación:
Col. Santa Margarita, Zapopan, Jalisco

Norte:

Fecha: Febrero 2024
Escala: Indicada
Acotaciones: Metros
Clave: TRA-02