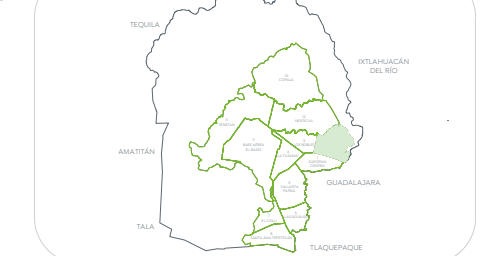
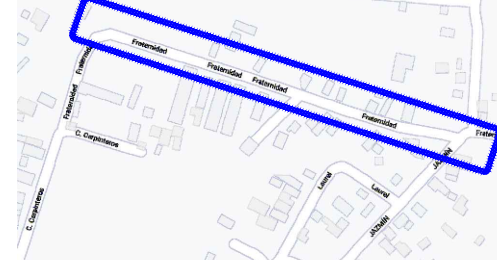


Macrolocalización:

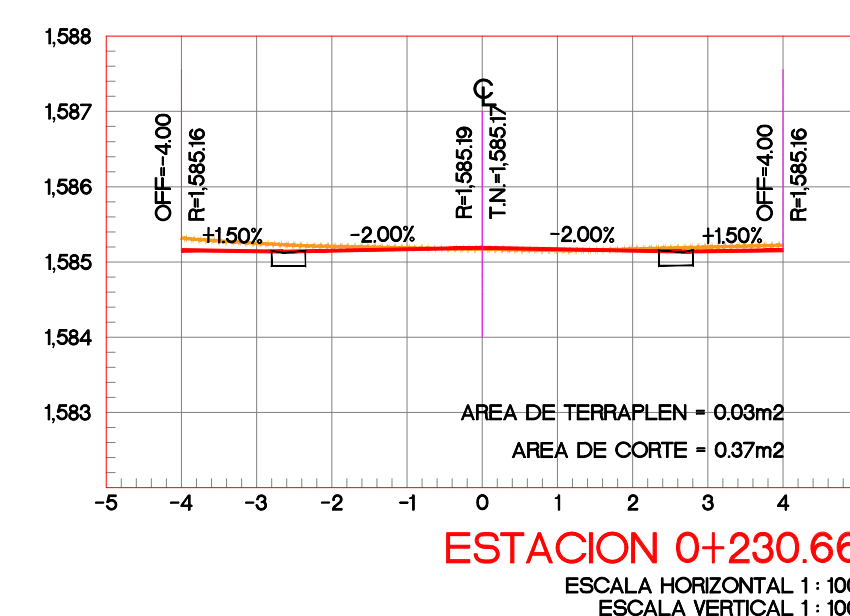
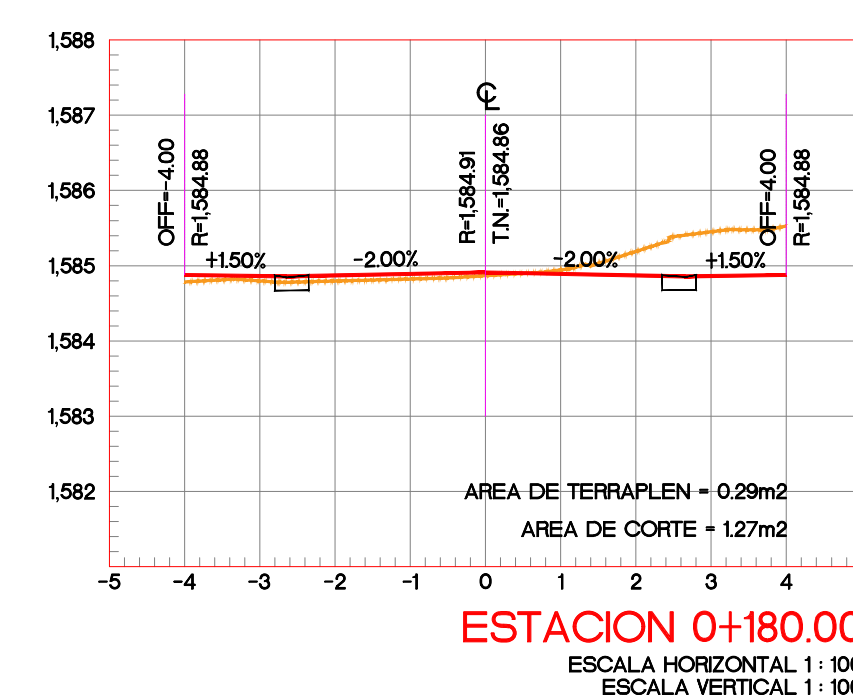
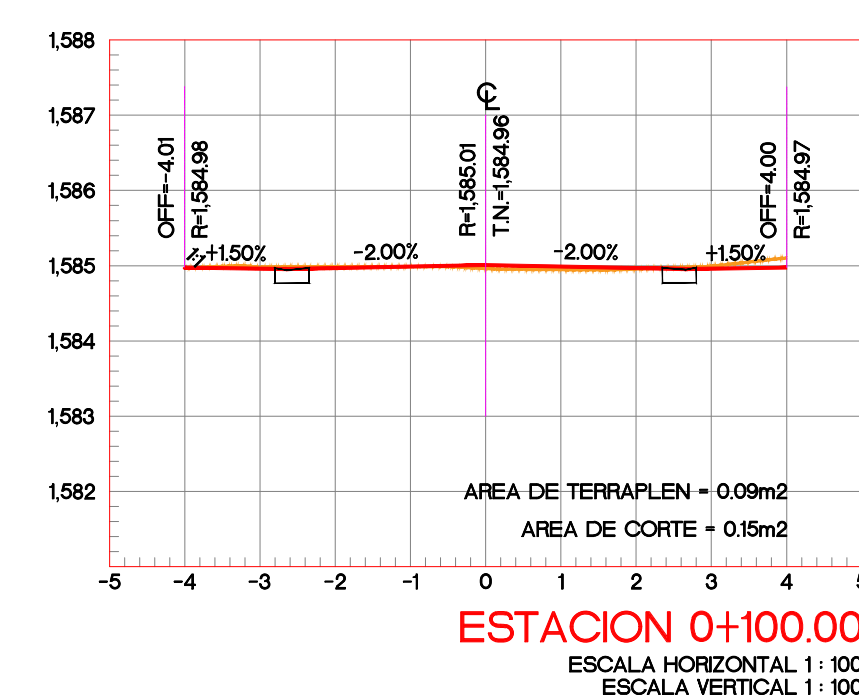
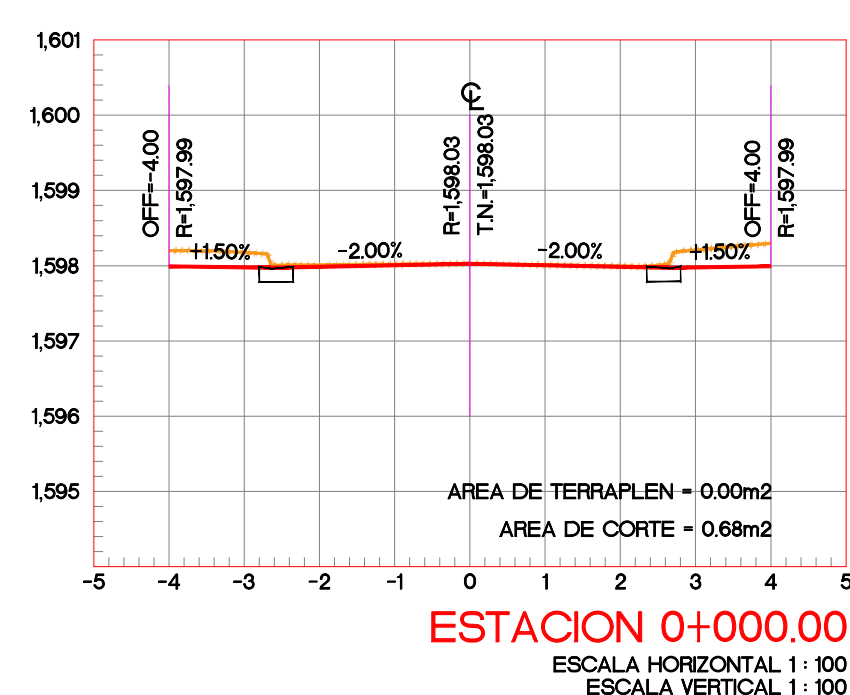
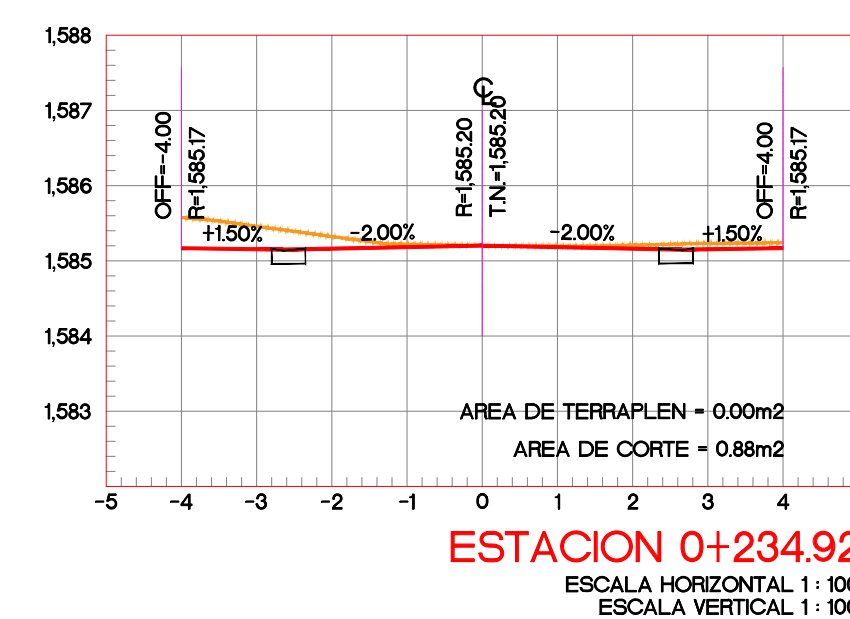
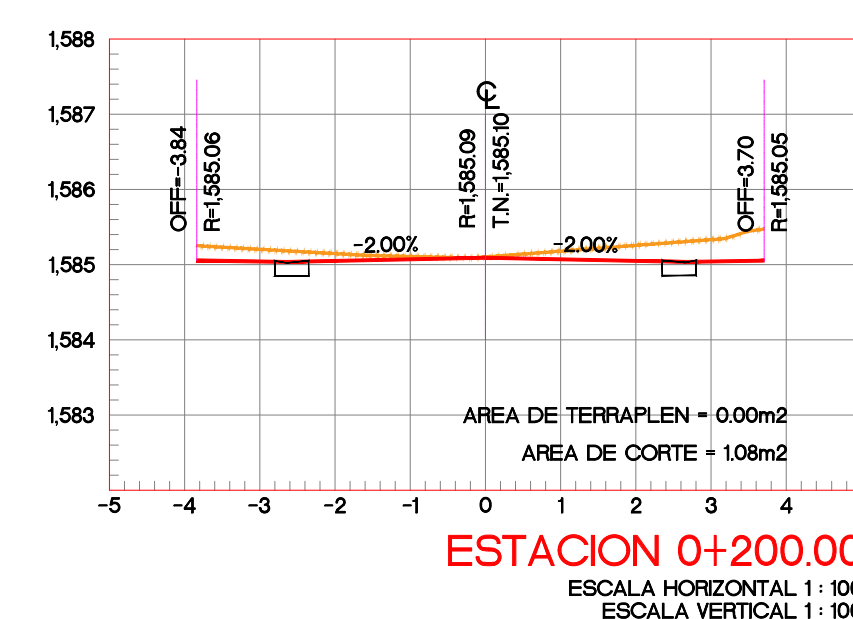
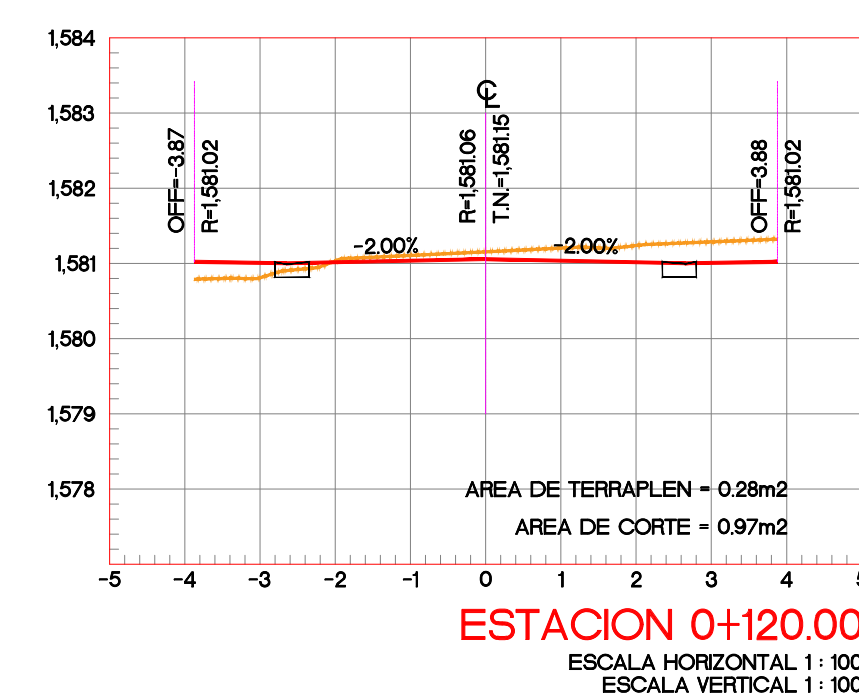
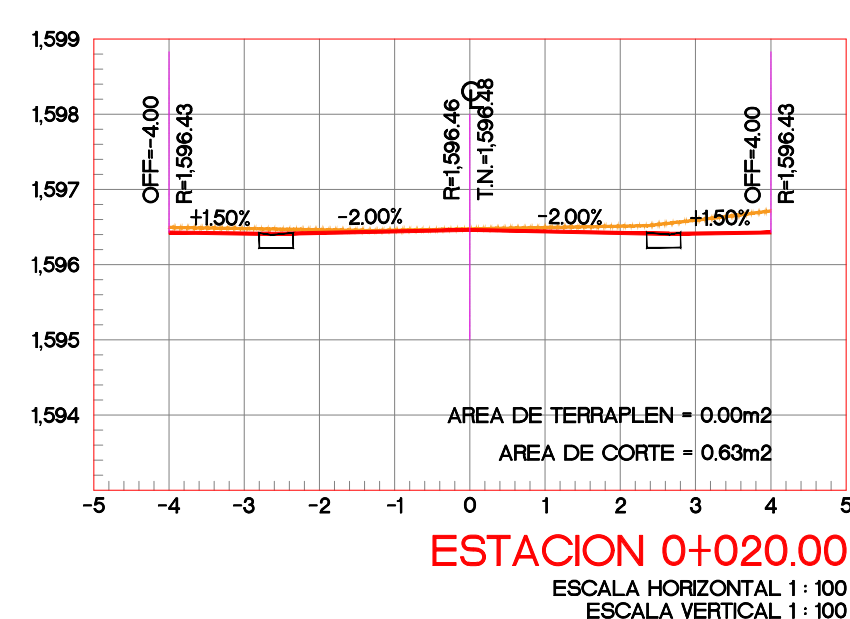
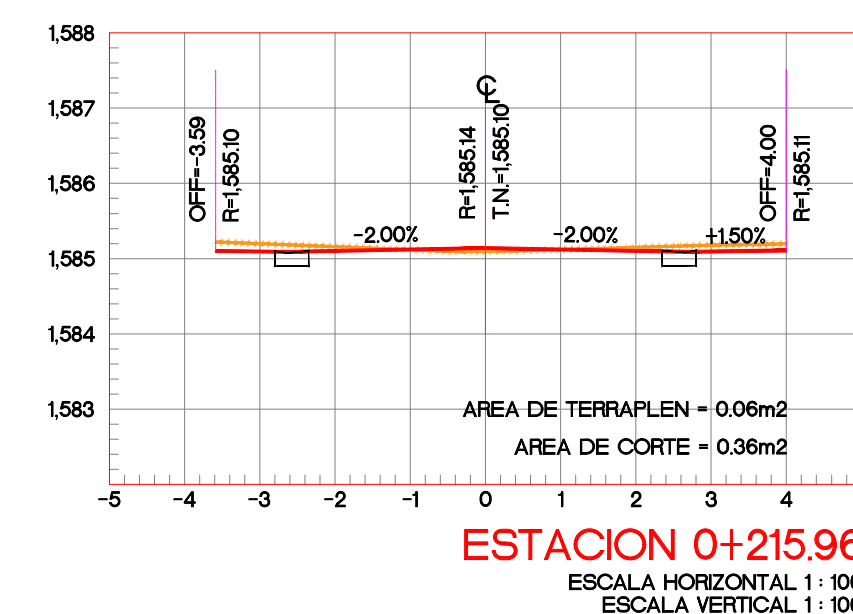
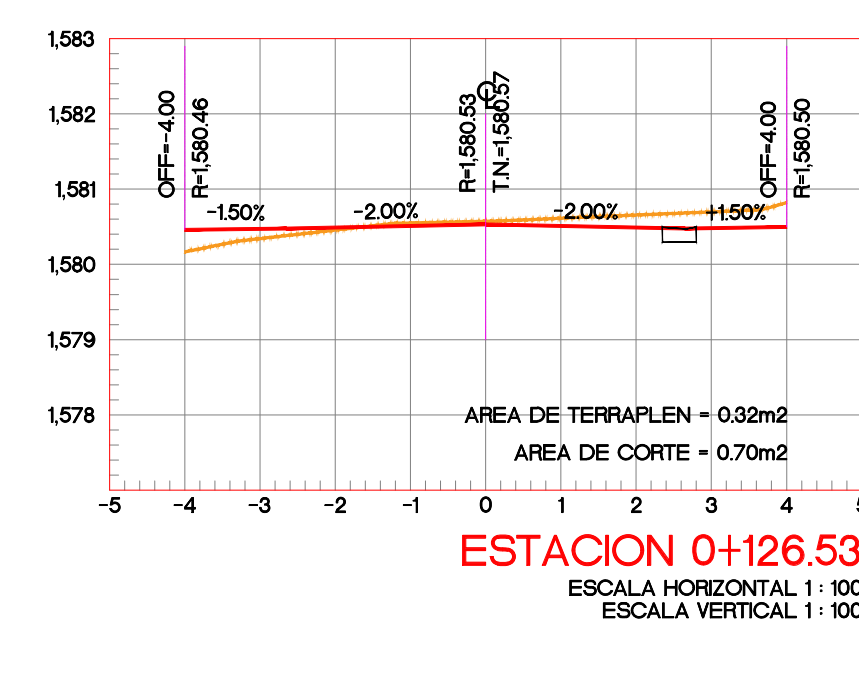
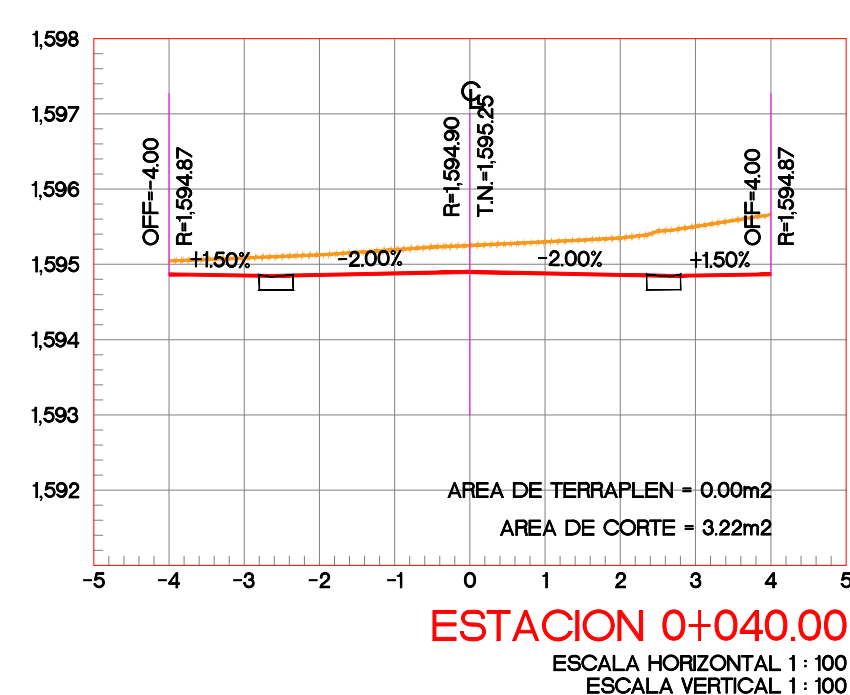
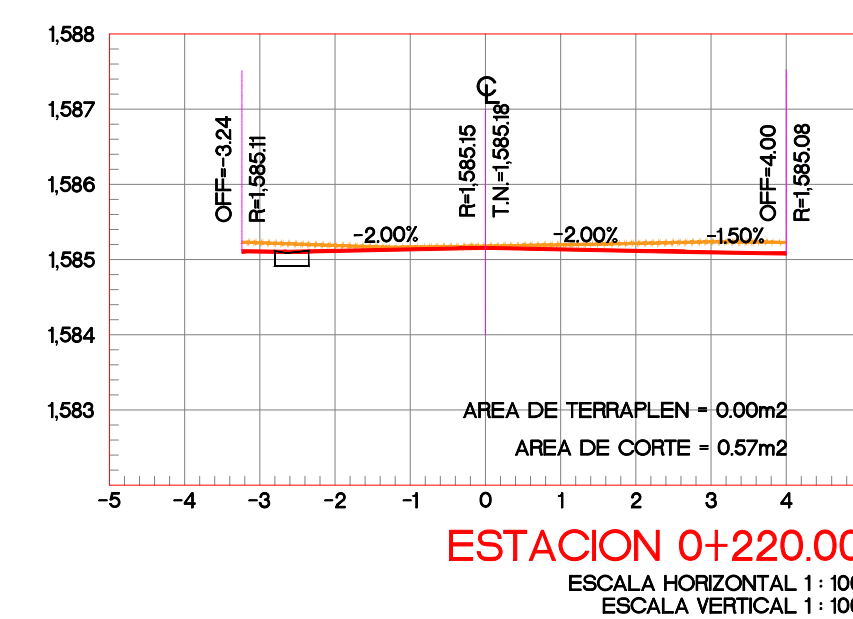
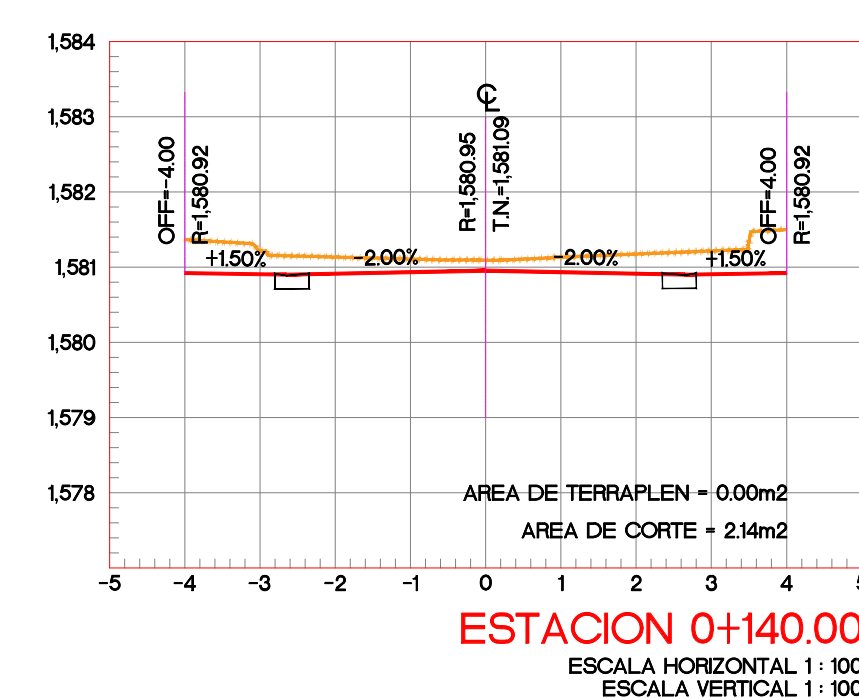
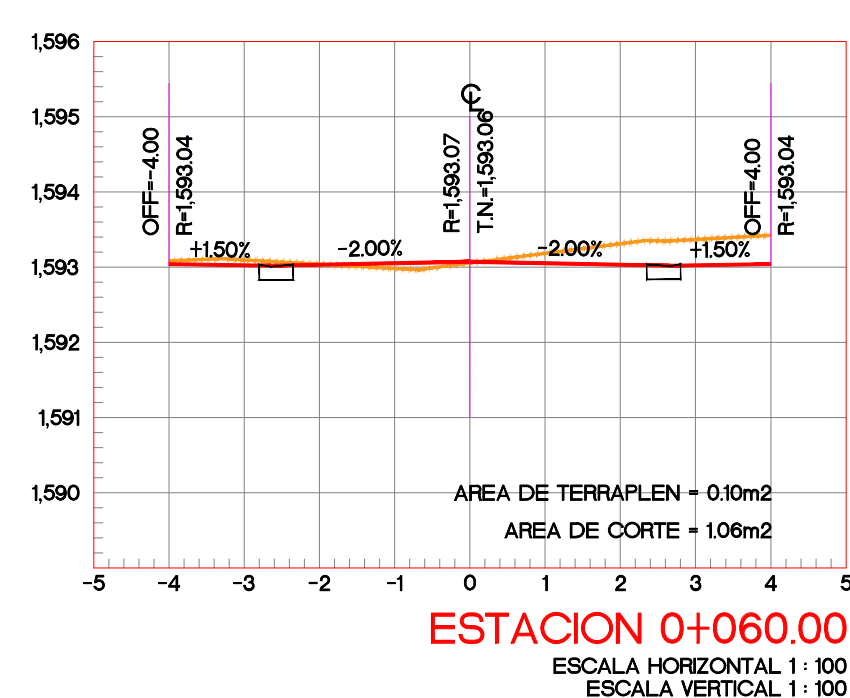
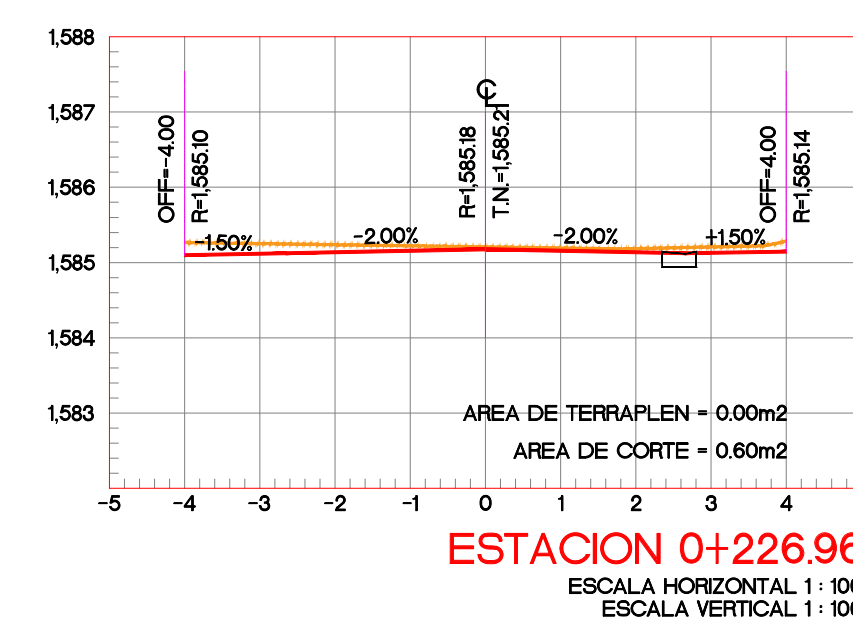
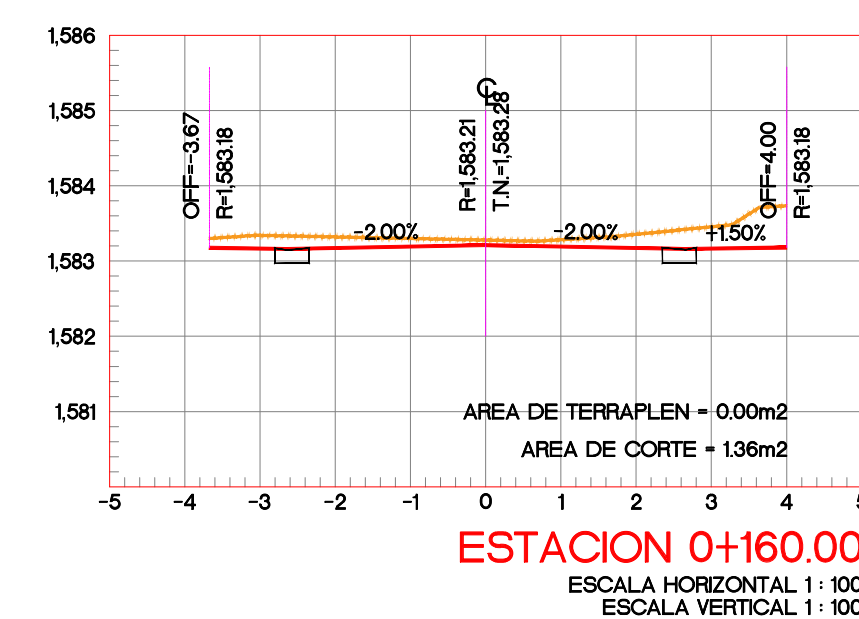
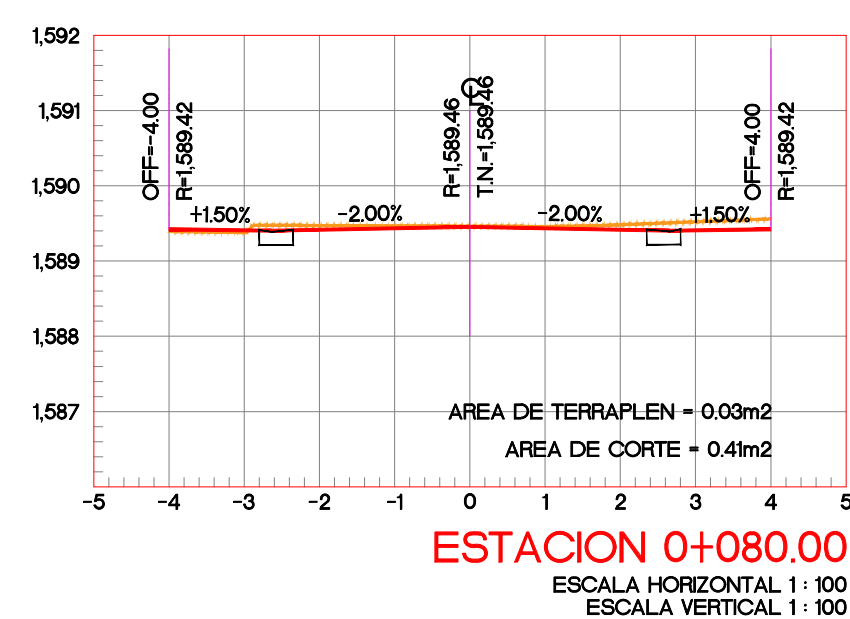


Microlocalización:



Alcances generales:

Simbología



### CUADRO DE CURVAS HORIZONTALES

CURVA	DELTA	RADIO	ARCO	STAN	CUERDA	AREA BAJO CUERDA
C1	03°49'57.71"	177.797	11.893	5.949	11.891	0.788
C2	04°46'14.44"	300.000	24.979	12.497	24.972	4.328
C3	01°40'24.49"	300.000	8.762	4.381	8.762	0.187
C4	03°52'7.65"	200.000	13.505	6.755	13.502	1.026
C5	10°18'53.97"	50.000	9.002	4.513	8.989	1.214
C6	10°7'5.52"	150.000	26.489	13.279	26.455	10.310
C7	14°29'56.17"	100.000	25.305	12.721	25.238	13.461

### CUADRO DE CURVAS VERTICALES

CURVA	DELTA	RADIO	ARCO	STAN	CUERDA	AREA BAJO CUERDA
C8	02°9'51.70"	199.489	7.536	3.768	7.535	0.179
C9	02°8'43.91"	202.120	7.569	3.785	7.568	0.179
C10	02°7'15.68"	205.634	7.612	3.807	7.612	0.179
C11	02°5'28.43"	210.044	7.666	3.834	7.666	0.179
C12	04°39'12.07"	93.864	7.623	3.814	7.621	0.393
C13	04°45'37.48"	90.715	7.537	3.771	7.535	0.393
C14	04°48'14.48"	89.483	7.503	3.754	7.501	0.393
C15	04°46'50.23"	90.141	7.521	3.763	7.519	0.393
C16	02°9'12.17"	200.524	7.536	3.769	7.536	0.178
C17	02°9'58.53"	198.739	7.514	3.757	7.514	0.178
C18	02°10'22.87"	197.812	7.502	3.752	7.502	0.178