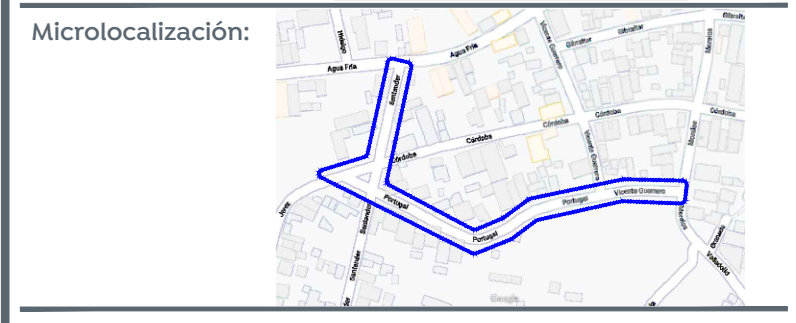
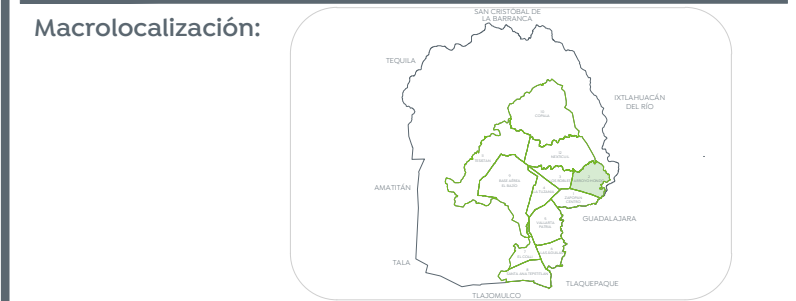
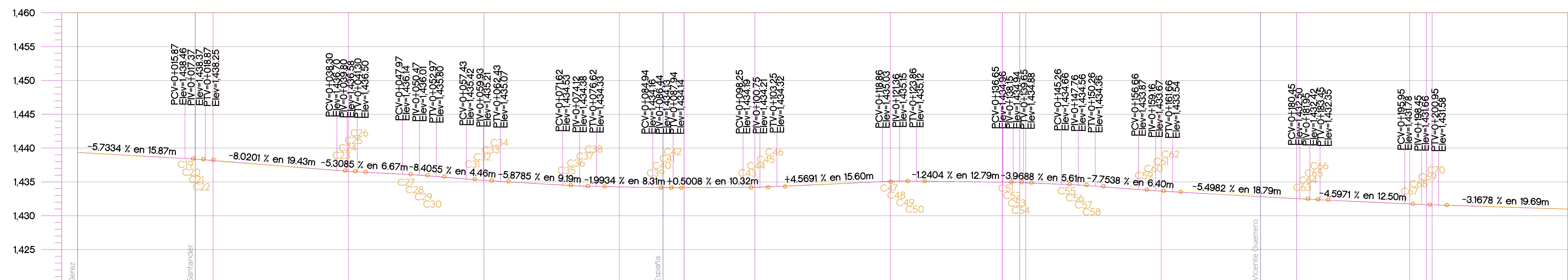


Planta general Calle Portugal - V. Guerrero
 De 0+000.00 a 0+220.63 Escala 1:300



Alcances generales:

- Simbología
- 0+000.00 Cadenamientos @ 20 m
 - Eje geométrico
 - 1632.08 Rasante
 - 9.427m Cota trazo
 - P164 Punto de cuadro de construcción
 - C1 Indica curva vertical - horizontal



| ORDENADAS DE LA CURVA MASA | VOLUMEN | | ESPESOR | | ELEVACION | |
|----------------------------|-----------|-------|-----------|-------|-----------|----------|
| | TERRAPLEN | CORTE | TERRAPLEN | CORTE | RASANTE | TERRENO |
| 10.000 | 0.00 | 0.00 | 0.00 | 0.00 | 1.439.37 | 1.439.37 |
| 10.004 | 2.46 | 0.16 | 0.01 | 0.01 | 1.438.37 | 1.438.37 |
| 10.005 | 0.16 | 0.03 | 0.03 | 0.03 | 1.438.16 | 1.438.20 |
| 10.023 | 0.11 | 17.77 | 0.01 | 0.01 | 1.436.57 | 1.436.56 |
| 10.045 | 0.20 | 22.39 | 0.01 | 0.01 | 1.435.22 | 1.435.21 |
| 10.048 | 8.05 | 10.83 | 0.01 | 0.01 | 1.434.26 | 1.434.26 |
| 10.045 | 3.69 | 1.22 | 0.01 | 0.01 | 1.434.14 | 1.434.13 |
| 10.044 | 1.37 | 0.48 | 0.05 | 0.05 | 1.434.15 | 1.434.10 |
| 10.001 | 2.32 | 3.80 | 0.02 | 0.02 | 1.434.21 | 1.434.19 |
| 10.017 | 0.24 | 15.67 | 0.03 | 0.03 | 1.435.08 | 1.435.11 |
| 10.025 | 2.76 | 10.61 | 0.00 | 0.00 | 1.434.96 | 1.434.96 |
| 9.999 | 2.33 | 1.25 | 0.00 | 0.00 | 1.434.90 | 1.434.90 |
| 9.999 | 0.91 | 0.50 | 0.00 | 0.00 | 1.434.87 | 1.434.87 |
| 9.989 | 19.13 | 9.31 | 0.01 | 0.01 | 1.433.63 | 1.433.65 |
| 10.002 | 6.43 | 19.71 | 0.24 | 0.24 | 1.432.82 | 1.433.06 |
| 10.012 | 0.00 | 10.00 | 0.34 | 0.34 | 1.432.53 | 1.432.86 |
| 10.027 | 0.60 | 15.22 | 0.01 | 0.01 | 1.431.74 | 1.431.76 |
| 10.027 | 0.36 | 0.96 | 0.00 | 0.00 | 1.431.64 | 1.431.65 |
| 10.000 | 0.13 | 0.28 | 0.01 | 0.01 | 1.431.61 | 1.431.62 |
| 10.005 | 5.05 | 10.20 | 0.05 | 0.05 | 1.430.98 | 1.431.02 |
| 10.006 | 0.22 | 0.45 | 0.00 | 0.00 | 1.430.96 | 1.430.96 |

Perfil Calle Portugal - V. Guerrero
 De 0+000.00 a 0+220.63 Escala 1:300

Nombre del proyecto: Pavimentación con concreto hidráulico de las calles Portugal/Vicente Guerrero y Santander, incluye: modernización de redes básicas de alcantarillado, conducción y distribución, infraestructura urbana y obras complementarias, colonia Lomas del Refugio, Municipio de Zapopan, Jalisco

Contenido del plano:
 Planta general y perfil.

No. Contrato:
 DOPI-MUN-R33-PAV-LP-027-2024

Director de Obras Públicas e Infraestructura:

Ing. Ismael Jáuregui Castañeda
 Jefe de la Unidad de Estudios y Proyectos:

Arq. Edwin Aguilar Escatel
 Jefe de área: Responsable del proyecto:
 Inar. Norberto Esaú Romero Joya

Ubicación:
 Zapopan, Jalisco

Fecha: abril 2024
 Escala: Indicada
 Acotaciones: Metros

Clave: GEO-02