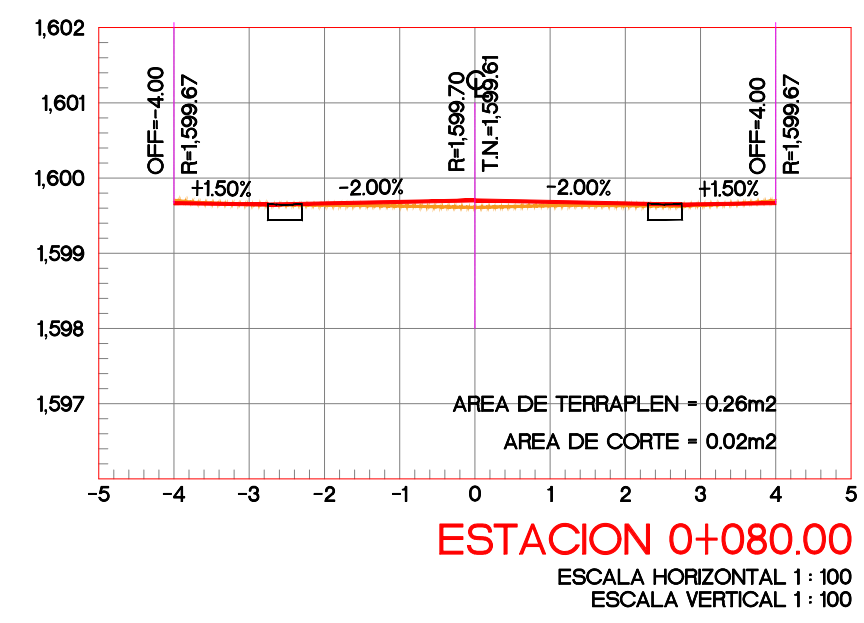
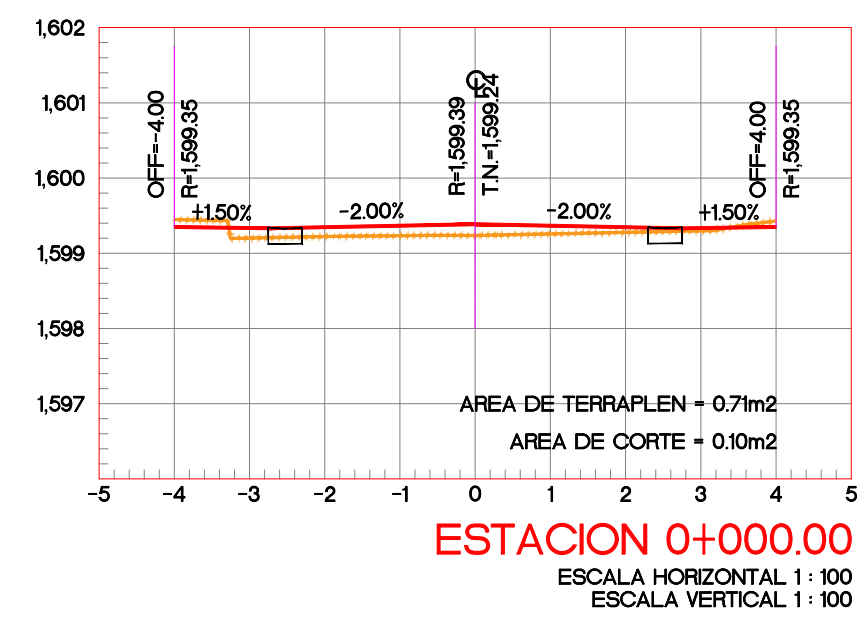
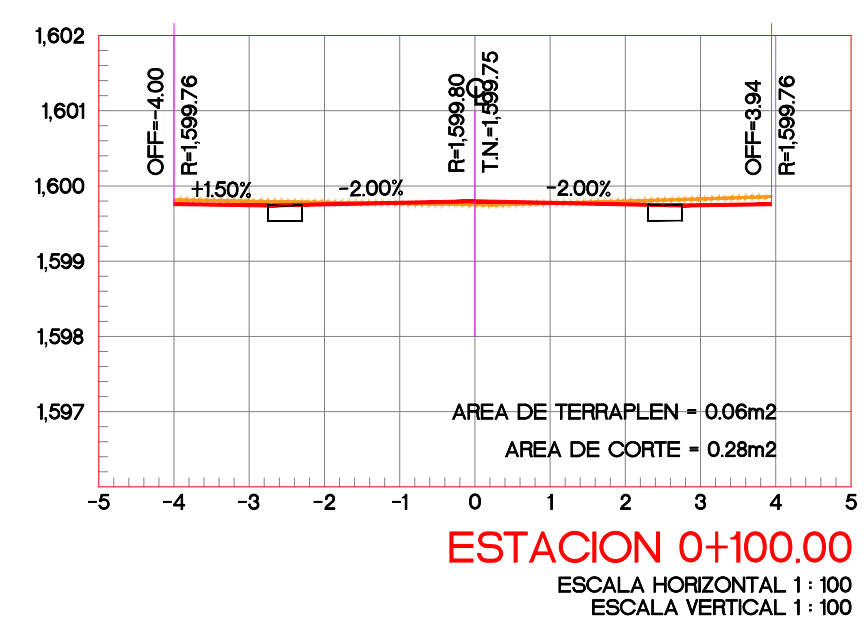
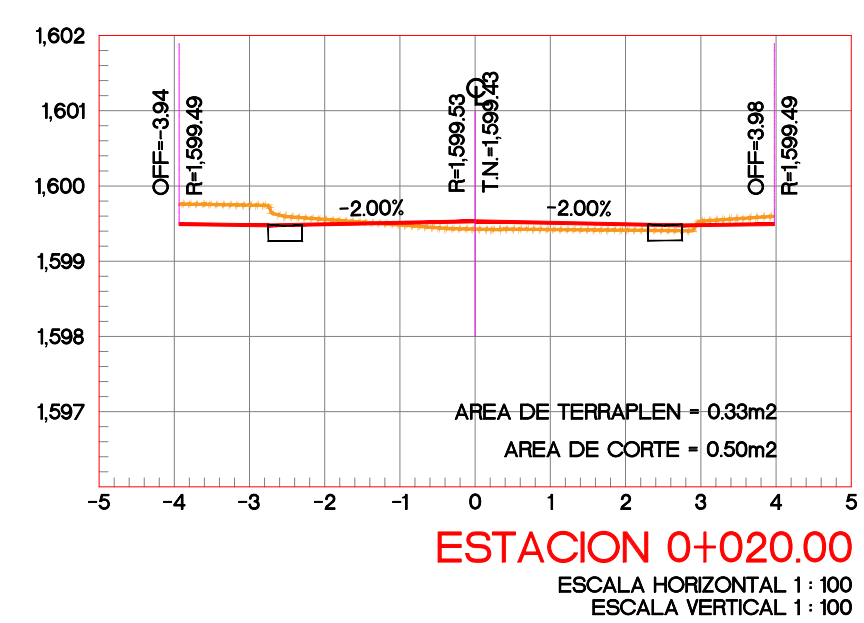
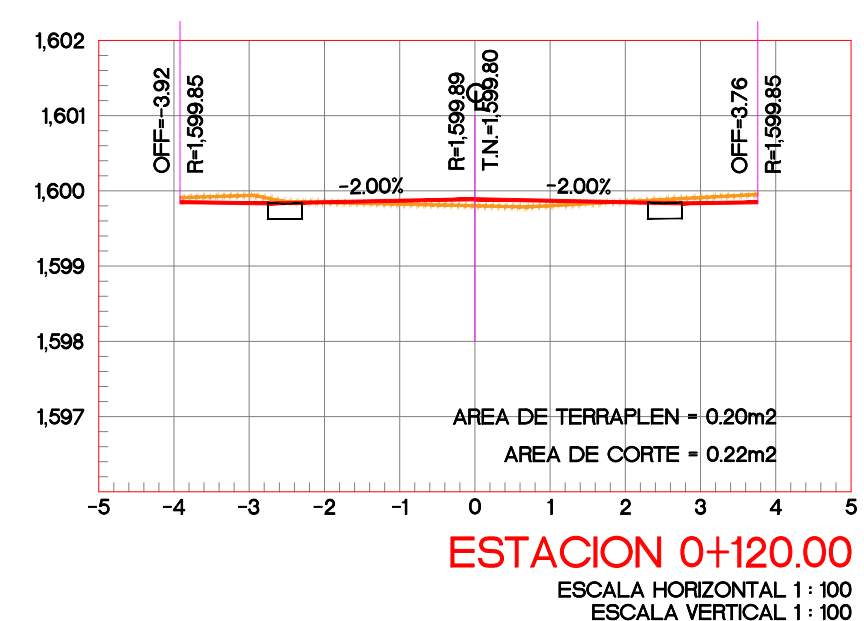
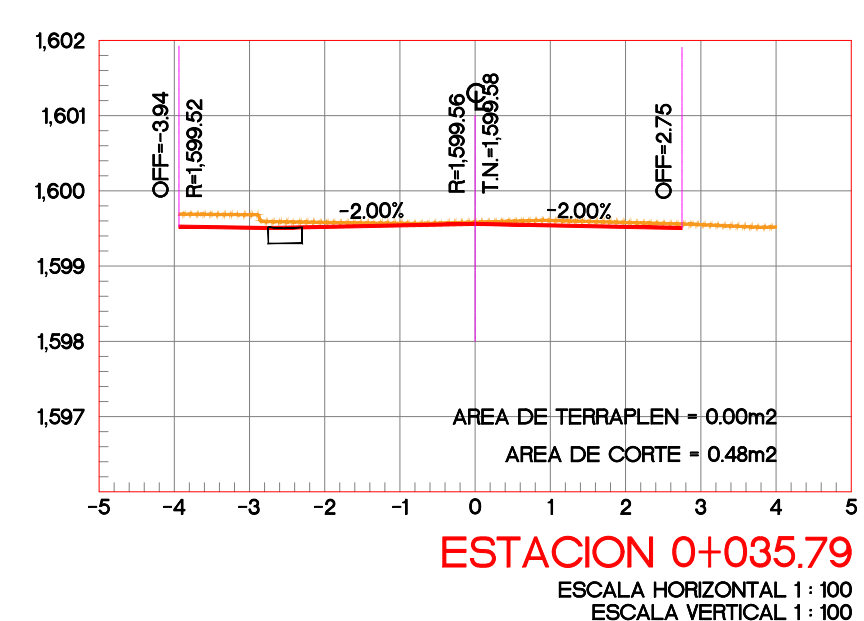
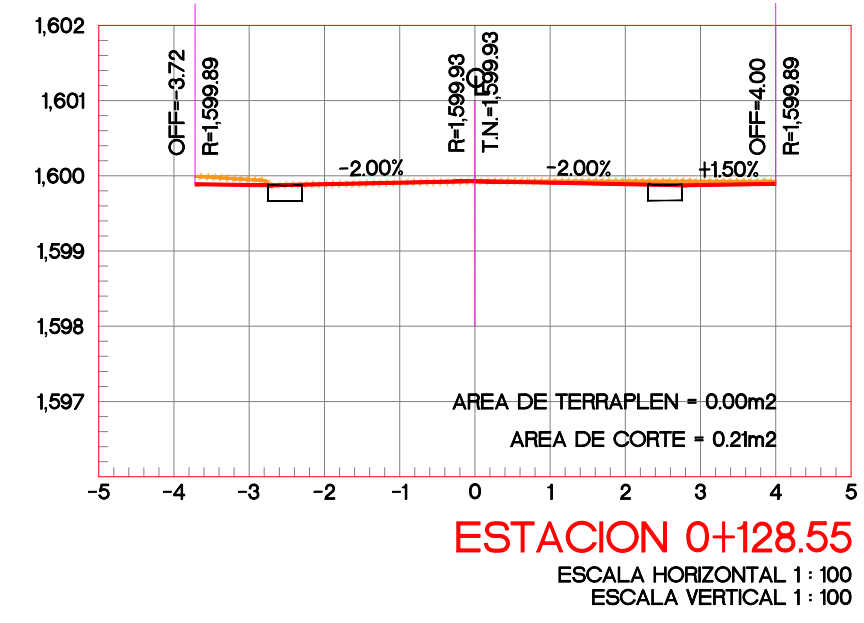
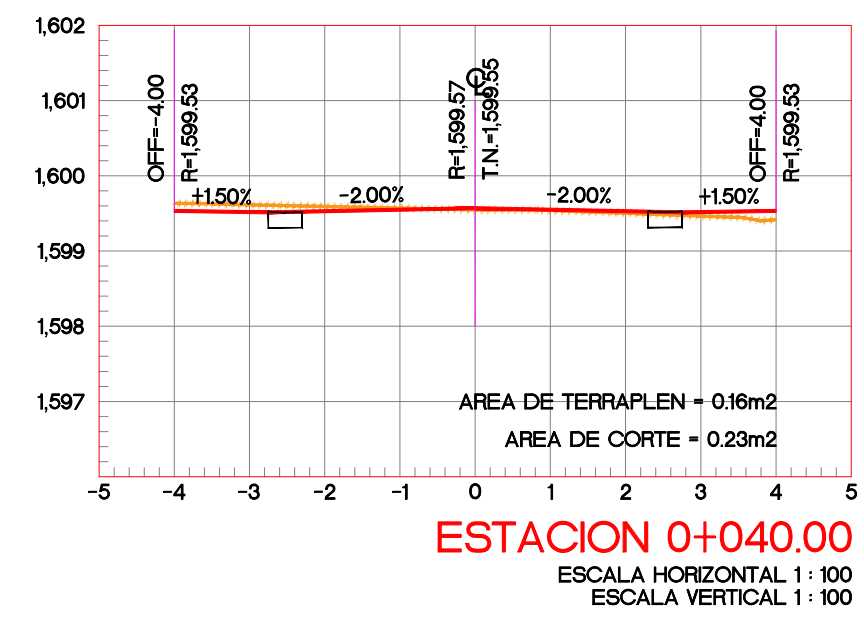
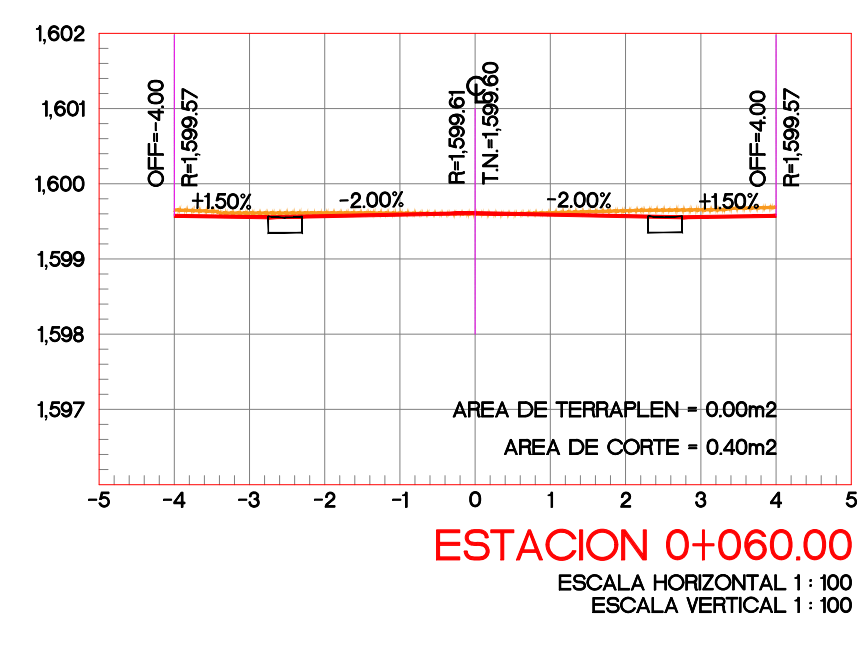


Alcances generales:

Simbología



CUADRO DE CONSTRUCCION DE EJE						
EST	LADO PV	RUMBO	DISTANCIA	V	COORDENADAS	
					X	Y
PST=0+000.00	PI=0+035.79	S 56°19'31.81" E	35.797	PI=0+035.79	661,446.2692	2,296,885.9959
PI=0+035.79	PST=0+128.55	S 14°07'01.04" W D = 70°26'32.84" der	92.755	PST=0+128.55	661,476.0599	2,296,866.1471
LONGITUD = 128.553m						