1-D ALZADO ESQUEMATICO.

ESCALA 1 : 5 0

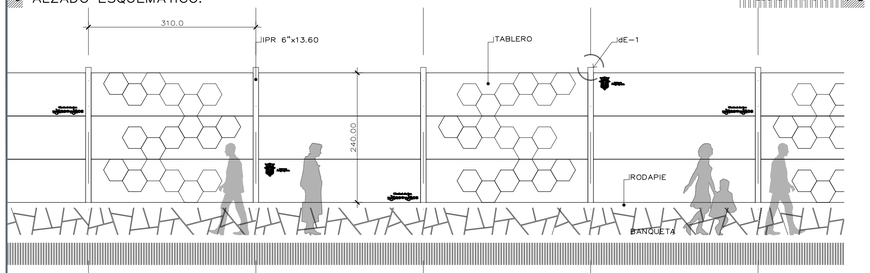

7-D ARMADO TABLETA.

ESCALA 1 : 2 0

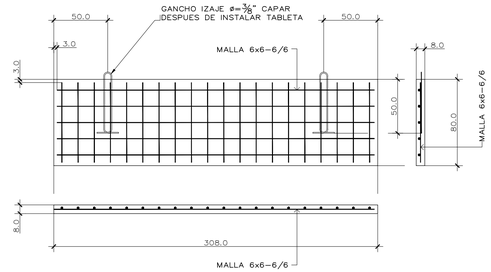

11-D SECCION A-A'.

ESCALA 1 : 7

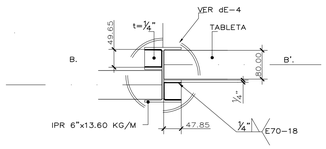

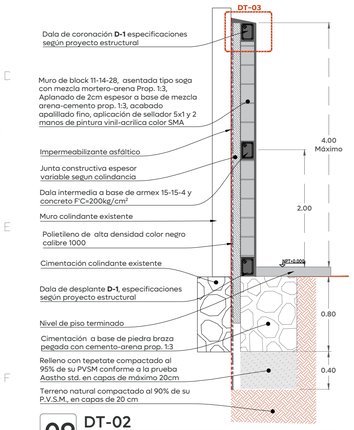

09 DT-02
Muro tipo 01 — Esc. 1:30

1-F ARMADO Z-1.

ESCALA 1 : 2 5

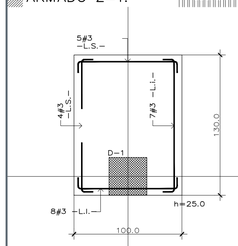

3-F D-1.

ESCALA 1 : 1 2 5

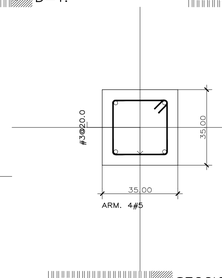

5-F pLC-1.

ESCALA 1 : 1 2 5

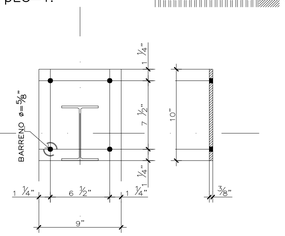

7-F dE-1.

ESCALA 1 : 7

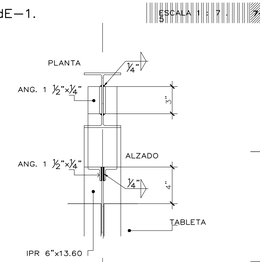

7-F dE-4.

S / ESCALA

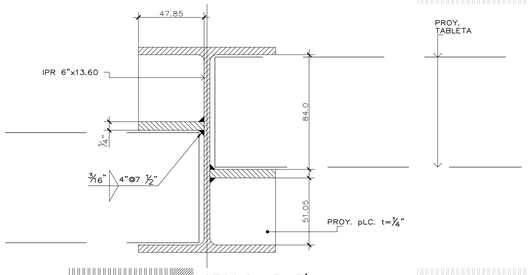

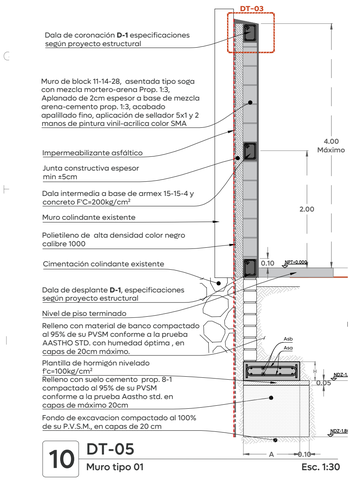

10 DT-05
Muro tipo 01 — Esc. 1:30

1-H dE-2.

ESCALA 1 : 7

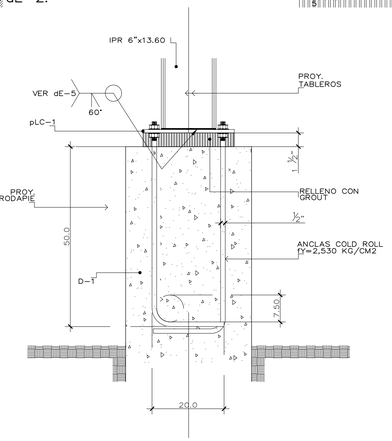

4-H SECCION ESQUEMATICA.

ESCALA 1 : 1 0

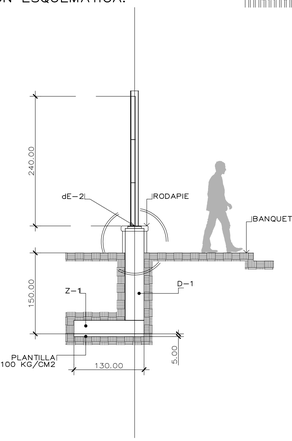

4-H RODAPIE.

ESCALA 1 : 5

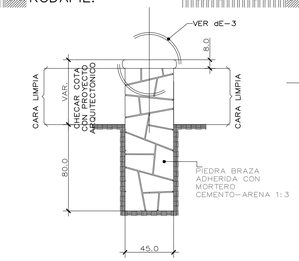

4-H dE-3.

ESCALA 1 : 2 5

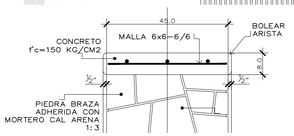

4-H dE-5.

ESCALA 1 : 5

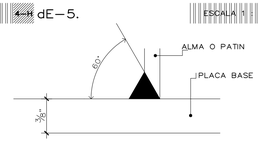

11-H SECCION B-B'.

ESCALA 1 : 1 0 0

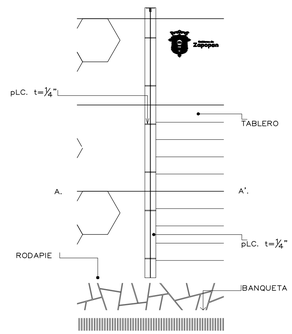

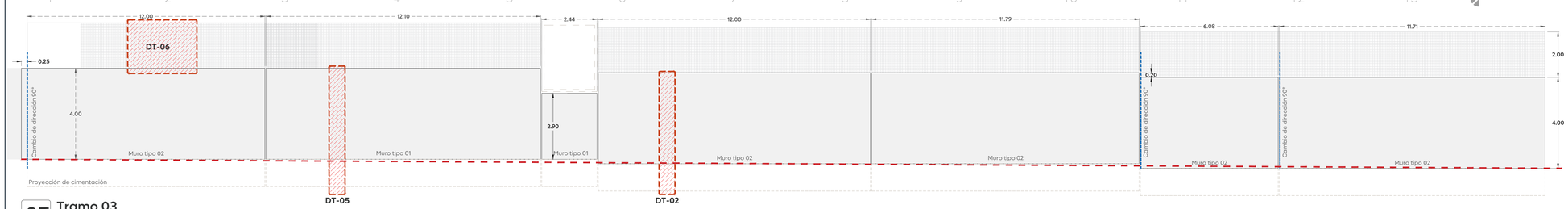

07 Tramo 03
Muro perimetral — Esc. 1:100



08 DT-06
Cerca con pliegues fija — Esc. 1:30

Cerca fija modulo de 2.00x 2.50m a base de malla electrosoldada de alambre calibre 6 con pliegues, apertura de cerca 2"x8", poste de 2"x2" calibre 16 anclado por placa de 0.10x0.10x3/16" y taquetes de Ø5/8"x3", abrazadera calibre 16, aplicación de pintura electrostática color blanco, acabado brillante. Considerar Cinta rompe vientos de 51mm de resina de polietileno color blanco

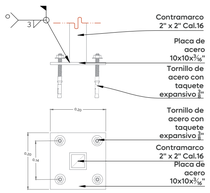

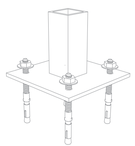

Isométrico de placa

DT-PL
Detalle de placa

Placa de 3/16" anclado a piso con taquete expansivo de 3/8"
Incluye: soldadura, dos manos de primario anticorrosivo, dos manos de esmalte.

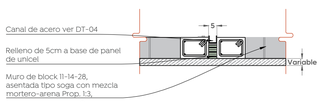

Detalle tipo
Junta constructiva con canal de acero
Esc. 1:20

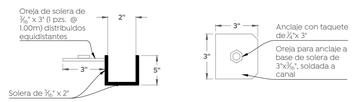

DT-04

Detalle de canal elaborado a base de solera de 2" x 3/16", anclada a castillo a base de orejas de solera 3"x3/16" y taquete expansivo de 1/4"x3", aplicación de fondo anticorrosivo y esmalte color S.M.A. satinado

Esc. 1:5

Gobierno de Zapopan
Ciudad de las niñas y niños
Obras Públicas e Infraestructura
Gestión Integral de la Ciudad

Macrolocalización:

Microlocalización:

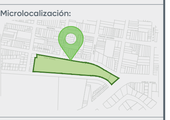

Simbología:

Edificación

Nombre del proyecto:
Rehabilitación de la Unidad de Manejo Ambiental Villa Fantasía, etapa 01/frente 01, más obras complementarias, ubicada en la confluencia de las calles Juan Manuel, José María Morelos, colonia Tepeyac, municipio de Zapopan, Jalisco

Contenido del plano:
Muros perimetrales, herrerias y detalles

No. Contrato:
DOPI-MUN-RM-EP-LP-148-2025

Director de Obras Públicas e Infraestructura:
Ing. Ismael Jáuregui Castañeda

Jefe de la Unidad de Estudios y Proyectos:
Arq. Edwin Aguiar Escatel

Jefe de área: Arq. Alejandro Tapia Olarra
Responsable del proyecto: Arq. Miguel Angel Rivera Nava

Ubicación:
Confluencia de las calles Juan Manuel, José María Morelos, colonia Tepeyac, municipio de Zapopan, Jalisco

Fecha: Octubre 2025
Escala: Indicada
Cotas: Metros
Clave: ES-01